

DEPARTMENT OF THE INTERIOR
U. S. GEOLOGICAL SURVEY

CALIFORNIA
(SISKIYOU COUNTY)
SHASTA VALLEY, SHEET NO. 15

*Advance sheet.
Subject to correction.*

122°30' 42°00' 28' 26' 122°24' 42°00'

5 Miles

4

3

2

0

T 47 N

1

T 48 N

58'

56'

54'

52'

50'

48'

46'



(Shasta Valley No. 16)

(Shasta Valley No. 14)

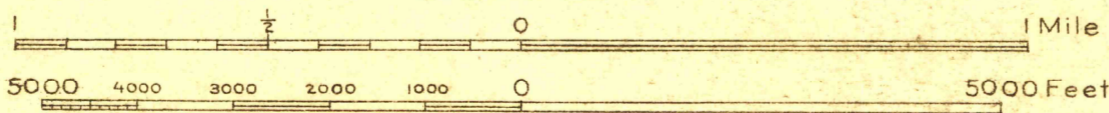
(Shasta Valley No. 13)

BM 2113
R 6 W
865,000 Yds.

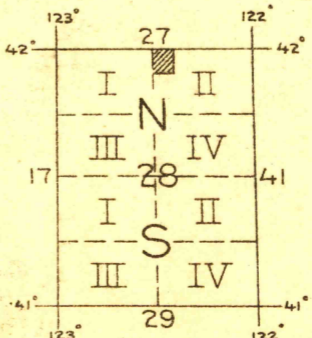
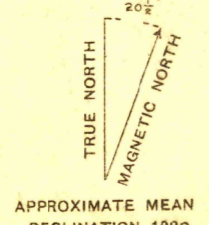
Topography by T. H. Moncure
Control in part by U. S. Reclamation Service
SURVEYED IN COOPERATION WITH THE U. S. RECLAMATION SERVICE,
STATE OF CALIFORNIA AND KLAMATH-SHASTA VALLEY IRRIGATION DISTRICT

Scale 24000

Polyconic projection, North American datum
5000 yard grid based upon U. S. zone system, G



Contour interval 5 feet
Datum is mean sea level



**SHASTA VALLEY, CALIF.
SHEET NO. 15**