

Advance sheet.
Subject to correction.




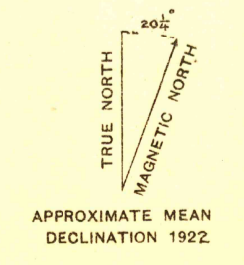
2,175,000 YARDS

Handwritten notes:
49
2
1.3
3.1
2.3
9.9
1.3
30.4
2.36

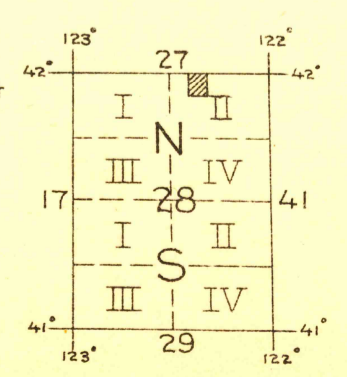


(Shasta Valley No 14)

Topography by C.A. Stonesifer
Control in part by U. S. Reclamation Service
SURVEYED IN 1922 IN COOPERATION WITH THE U. S. RECLAMATION SERVICE,
STATE OF CALIFORNIA AND KLAMATH-SHASTA VALLEY IRRIGATION DISTRICT



Scale 24,000
Contour interval 5 feet
Datum is mean sea level



SHASTA VALLEY, CALIF.
SHEET NO. 16