

U. S. G. S.  
FILE COPY  
Inspection and Editing

DEPARTMENT OF THE INTERIOR  
U. S. GEOLOGICAL SURVEY

28-N-III-PART OF  
(Shasta Valley No 3)

CALIFORNIA  
(SISKIYOU COUNTY)  
SHASTA VALLEY, SHEET NO. 3 S  
R. 7 W.

(Shasta Valley No 4)

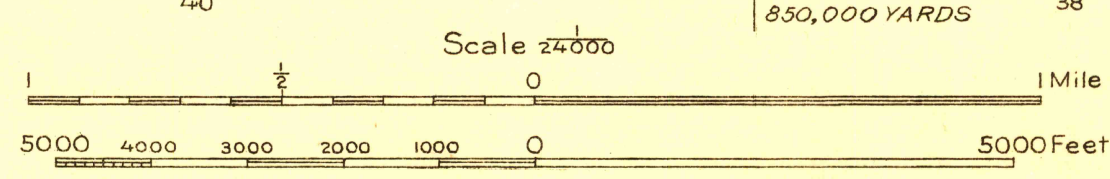
Advance sheet.  
Subject to correction.



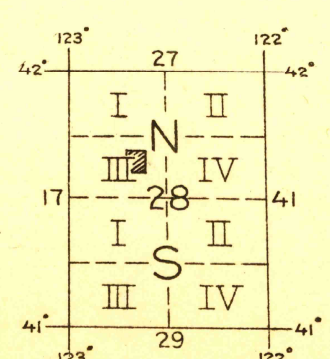
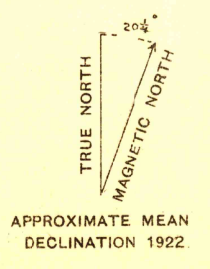
2,140,000 YARDS

41° 36' 122° 42' 40' 38' 41° 36' 122° 36'

Topography by T. H. Moncure  
SURVEYED IN 1922 IN COOPERATION WITH THE U. S. RECLAMATION SERVICE,  
STATE OF CALIFORNIA AND KLAMATH-SHASTA VALLEY IRRIGATION DISTRICT



Contour interval 5 feet  
Datum is mean sea level



SHASTA VALLEY, CALIF.  
SHEET NO. 3 S

(Shasta Valley No 1)

USGS  
Historical File  
Topographic Division