


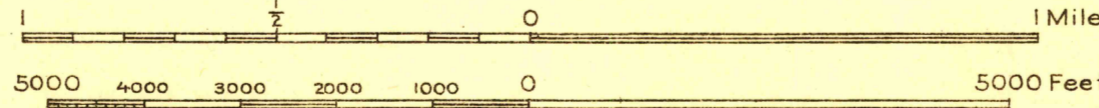
5 Miles



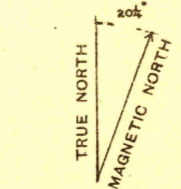
2,150,000 Yds

Topography by T.H. Moncure
SURVEYED IN 1922 IN COOPERATION WITH THE U. S. RECLAMATION SERVICE,
STATE OF CALIFORNIA AND KLAMATH-SHASTA VALLEY IRRIGATION DISTRICT

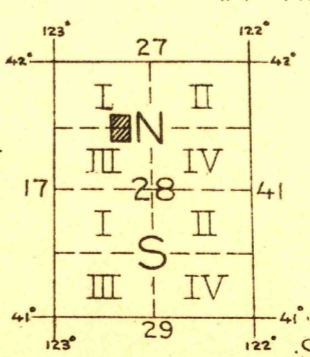
Scale 24,000



Contour interval 5 feet
Datum is mean sea level



APPROXIMATE MEAN
DECLINATION 1922.



Polyconic projection, North American datum,
5000 yard grid based upon U. S. zone system, G

SHASTA VALLEY, CALIF.
SHEET NO. 3

USGS
Historical File
Topographic Division