

(Shasta Valley No. 7)

U. S. G. S.
FILE COPY
Inspection and Editing

(Shasta Valley No. 10 E)

DEPARTMENT OF THE INTERIOR
U. S. GEOLOGICAL SURVEY

Advance sheet.
Subject to correction.

CALIFORNIA
(SISKIYOU COUNTY)
SHASTA VALLEY, SHEET NO. 9

28-S-11-PART OF
(Shasta Valley No 10)



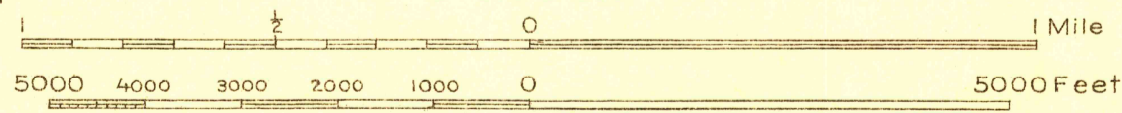
2 115 000 YARDS

Weed
△

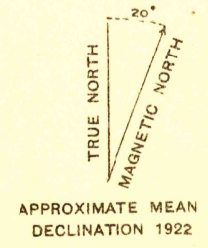
Topography by T. H. Mancure
SURVEYED IN 1922 IN COOPERATION WITH THE U. S. RECLAMATION SERVICE,
STATE OF CALIFORNIA AND KLAMATH-SHASTA VALLEY IRRIGATION DISTRICT

875 000 YARDS

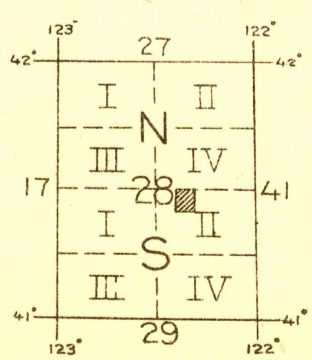
Scale 24000



Contour interval 5 feet
Datum is mean sea level



APPROXIMATE MEAN
DECLINATION 1922



SHASTA VALLEY, CALIF.
SHEET NO. 9

Polyconic projection, North American datum
5000 yard grid based upon U. S. zone system, G