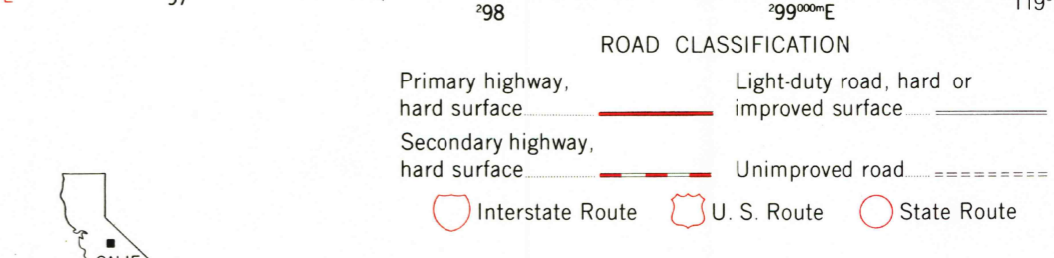
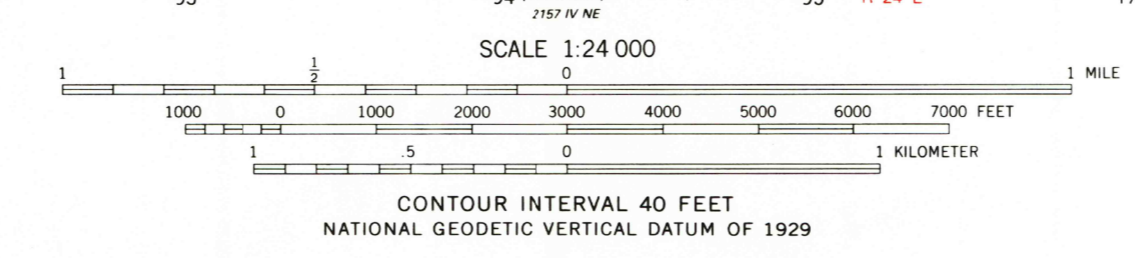
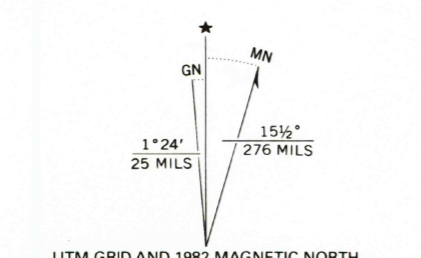


USGS WMD HISTORICAL MAP
SEP 14 1987
REC'D FILE COPY

Mapped, edited, and published by the Geological Survey

Control by USGS and NGS/NOAA
Topography by photogrammetric methods from aerial photographs taken 1976. Field checked 1978
Map edited 1982
Underwater contours by Southern California Edison Company
Projection and 10,000-foot grid ticks: California coordinate system, zone 4 (Lambert conformal conic)
1000-meter Universal Transverse Mercator grid, zone 11
1927 North American Datum
To place on the predicted North American Datum 1983 move the projection lines 9 meters north and 86 meters east as shown by dashed corner ticks
There may be private inholdings within the boundaries of the National or State reservations shown on this map



THIS MAP COMPLIES WITH NATIONAL MAP ACCURACY STANDARDS
FOR SALE BY U. S. GEOLOGICAL SURVEY, DENVER, COLORADO 80225, OR RESTON, VIRGINIA 22092
A FOLDER DESCRIBING TOPOGRAPHIC MAPS AND SYMBOLS IS AVAILABLE ON REQUEST

SHAVER LAKE, CALIF.
SE/4 SHAVER LAKE 15' QUADRANGLE
37119-A3-TF-024
1982
DMA 2158 III SE—SERIES V895