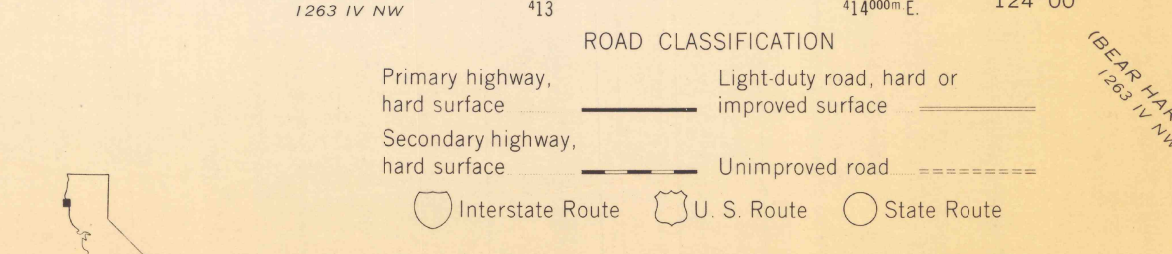
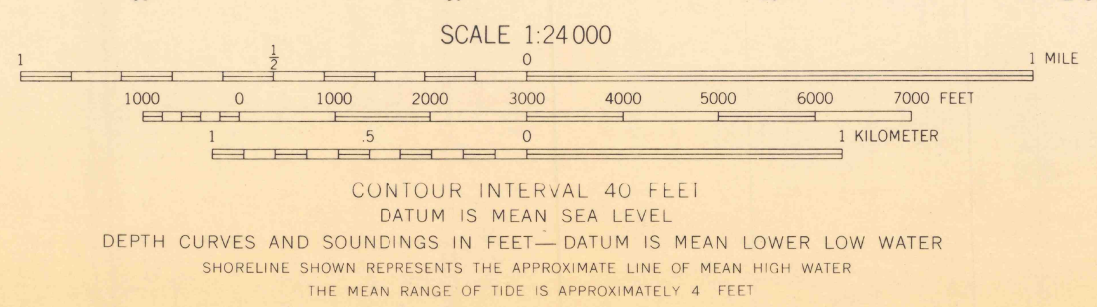
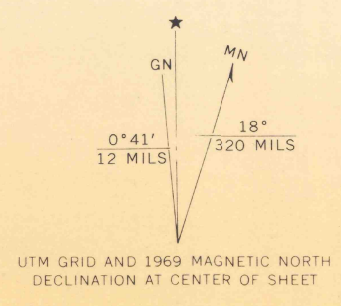




Mapped, edited, and published by the Geological Survey
Control by USGS and USC&GS
Topography by photogrammetric methods from aerial
photographs taken 1968. Field checked 1969
Selected hydrographic data compiled from USC&GS Chart 5602 (1971)
and hydrographic surveys (1936)
This information is not intended for navigational purposes
Projection and 10,000-foot grid ticks: California coordinate
system, zone 1 (Lambert conformal conic)
1000-meter Universal Transverse Mercator grid ticks,
zone 10, shown in blue. 1927 North American datum
Certain land lines are omitted because of insufficient data



SHELTER COVE, CALIF.
SE/4 POINT DELGADA 15' QUADRANGLE
N4000-W12400/7.5