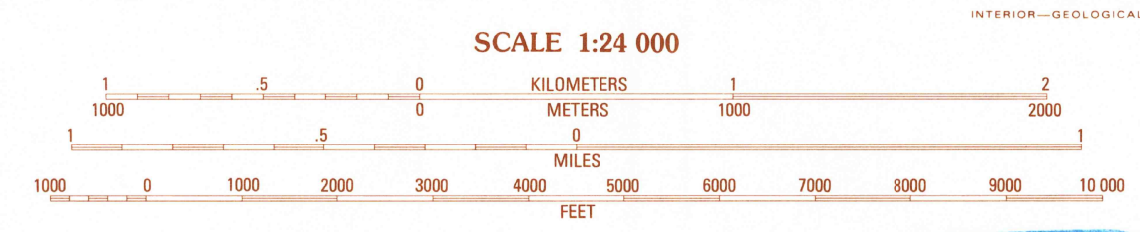


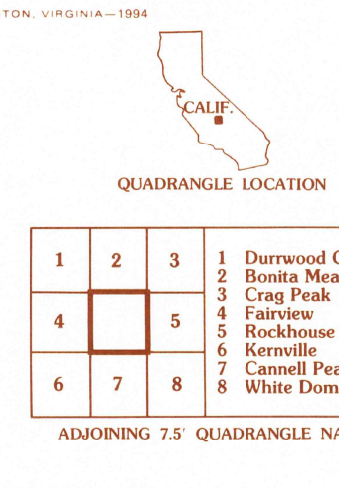

PRODUCED BY THE UNITED STATES GEOLOGICAL SURVEY
CONTROL BY USGS, NOS/NOAA
COMPILED FROM AERIAL PHOTOGRAPHS TAKEN 1983
FIELD CHECKED 1984, MAP EDITED 1987
PROJECTION LAMBERT CONFORMAL CONIC
BLUE 1000-METER UNIVERSAL TRANSVERSE MERCATOR TICS, ZONE 11
HORIZONTAL DATUM NORTH AMERICAN DATUM OF 1927 (NAD 27)
UTM GRID DECLINATION 0°46' EAST
1994 MAGNETIC NORTH DECLINATION 14°30' EAST
VERTICAL DATUM NATIONAL GEODETIC VERTICAL DATUM OF 1929
HORIZONTAL DATUM NORTH AMERICAN DATUM OF 1927 (NAD 27)
North American Datum of 1983 (NAD 83) is shown by dashed
corner ticks. The values of the shift between NAD 27 and NAD
83 for 7.5-minute intersections are obtainable from National
Geodetic Survey NADCON software
There may be private inholdings within the boundaries of any
Federal and State reservations shown on this map
No distinction made between houses, barns, and other buildings
Where omitted, land lines have not been established

PROVISIONAL MAP
Produced from original
manuscript drawings. Infor-
mation shown as of date of
photography.



SCALE 1:24 000
CONTOUR INTERVAL 40 FEET
SUPPLEMENTARY CONTOUR INTERVAL 10 FEET
To convert meters to feet multiply by 3.2808
To convert feet to meters multiply by 0.3048

THIS MAP COMPLIES WITH NATIONAL MAP ACCURACY STANDARDS
FOR SALE BY THE U.S. GEOLOGICAL SURVEY, DENVER, COLORADO, 80225
OR RESTON, VIRGINIA, 22092



ROAD LEGEND

Improved Road.....
Unimproved Road.....
Trail.....
Interstate Route U.S. Route State Route

ADJOINING 7.5 QUADRANGLE NAMES

| | | | |
|---|---|---|-------------------|
| 1 | 2 | 3 | 1 Durrwood Creek |
| 2 | 3 | 4 | 2 Bonita Meadows |
| 3 | 4 | 5 | 3 Craig Peak |
| 4 | 5 | 6 | 4 Fairview |
| 5 | 6 | 7 | 5 Rockhouse Basin |
| 6 | 7 | 8 | 6 Kernville |
| 7 | 8 | 1 | 7 Cannell Peak |
| 8 | 1 | 2 | 8 White Dome |

SIRRETTA PEAK, CA
PROVISIONAL EDITION 1987
35118-H3-TF-024
MINOR REVISION 1994