


ORLEANS 750 1:62,500



ORLEANS 750 1:62,500

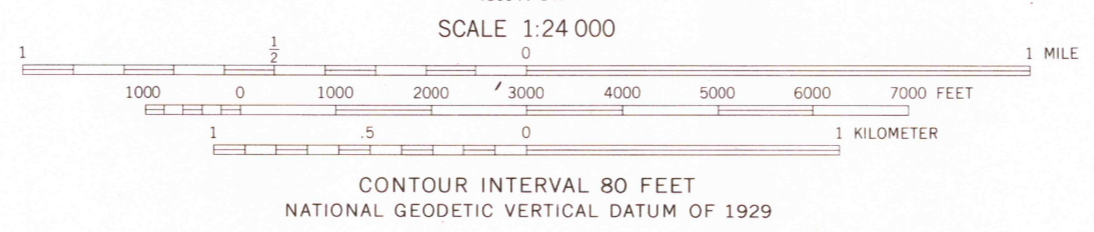
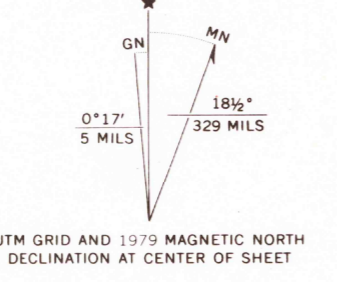


Mapped, edited, and published by the Geological Survey Control by USGS and NOS/NOAA

Topography by photogrammetric methods from aerial photographs taken 1972-73. Field checked 1974. Map edited 1979

Projection and 10,000-foot grid ticks: California coordinate system, zone 1 (Lambert conformal conic) 1000-meter Universal Transverse Mercator grid ticks, zone 10, shown in blue. 1927 North American datum. Land lines are omitted because of insufficient data.

There may be private inholdings within the boundaries of the National or State reservations shown on this map.



ROAD CLASSIFICATION table with symbols for Primary highway, Secondary highway, Interstate Route, U.S. Route, State Route, Light-duty road, and Unimproved road.



FOR SALE BY U.S. GEOLOGICAL SURVEY, DENVER, COLORADO 80225, OR RESTON, VIRGINIA 22092

USGS Historical File Topographic Division

SOMES BAR, CALIF. NW/4 FORKS OF SALMON 15' QUADRANGLE N4122.5-W12322.5/7.5 1979 DMA 1366 IV NW-SERIES V895

JUL 30 1980 1500