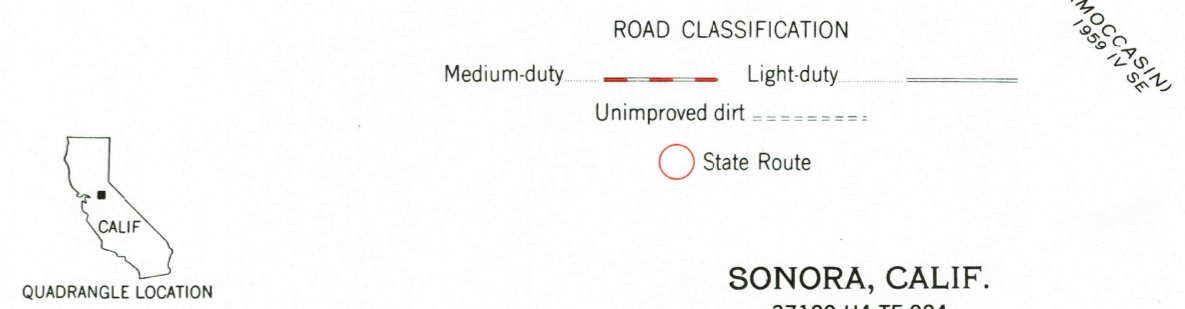
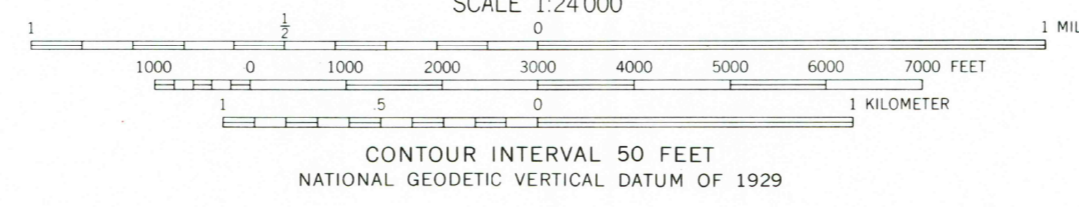
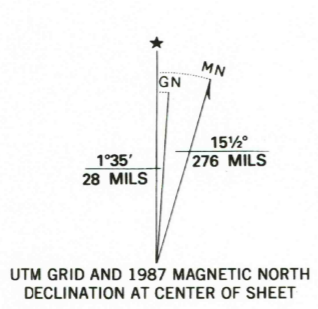


Mapped, edited, and published by the Geological Survey  
Control by USGS and USACE  
Topography from aerial photographs by multiplex methods  
Aerial photographs taken 1945. Field check 1948  
Polyconic projection. 1927 North American datum  
10,000-foot grid based on California coordinate system,  
zone 3  
1000-meter Universal Transverse Mercator grid ticks,  
zone 10, shown in blue  
To place on the predicted North American Datum 1983,  
move the projection lines 12 meters north and  
90 meters east as shown by dashed corner ticks  
Revisions shown in purple compiled from aerial  
photographs taken 1984 and other sources  
This information not field checked. Map edited 1987



THIS MAP COMPLIES WITH NATIONAL MAP ACCURACY STANDARDS  
FOR SALE BY U. S. GEOLOGICAL SURVEY, DENVER, COLORADO 80225, OR RESTON, VIRGINIA 22092  
A FOLDER DESCRIBING TOPOGRAPHIC MAPS AND SYMBOLS IS AVAILABLE ON REQUEST

SONORA, CALIF.  
37120-H4-TF-024  
1948  
PHOTOREVISED 1987  
DMA 1959 IV NW-SERIES V895

USGS AND HISTORICAL TIME  
SEP 25 1987  
REC'D FILE COPY