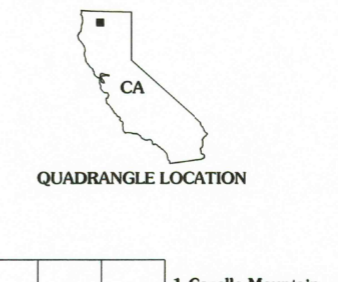
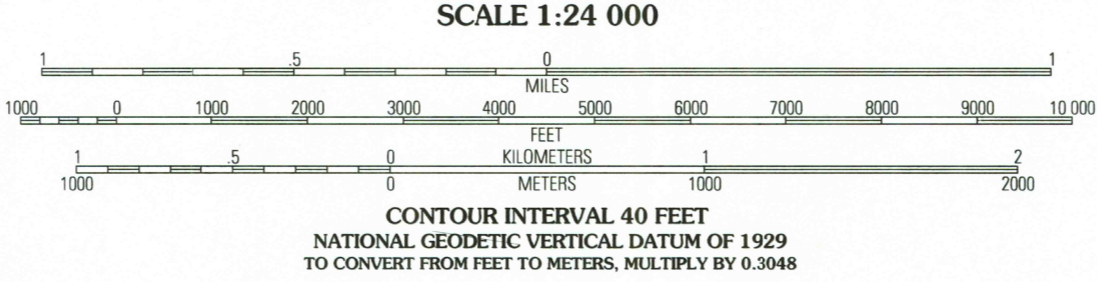
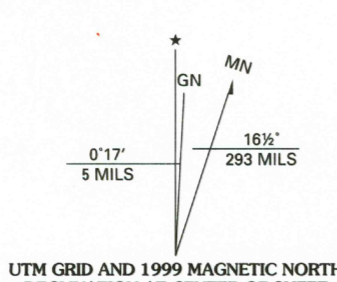




Produced by the United States Geological Survey 1986  
Revision by USDA Forest Service 1998  
Topography compiled 1980. Planimetry derived from imagery taken 1997 and other sources. Public Land Survey System and survey control current as of 2001. Boundaries current as of 2001  
North American Datum of 1927 (NAD 27). Projection and 10 000-foot ticks: California coordinate system, zone 1 (Lambert conformal conic)  
Blue 1000-meter Universal Transverse Mercator ticks, zone 10  
North American Datum of 1983 (NAD 83) is shown by dashed corner ticks  
The values of the shift between NAD 27 and NAD 83 for 7.5-minute intersections are obtainable from National Geodetic Survey NADCON software  
Non-National Forest System lands within the National Forest inholdings may exist in other National or State reservations  
This map is not a legal land line or ownership document. Public lands are subject to change and leasing, and may have access restrictions, check with local offices. Obtain permission before entering private lands



HIGHWAYS AND ROADS

Interstate	U.S.	State	County	National Forest, suitable for passenger cars	National Forest, suitable for high clearance vehicles	National Forest Trail	Primary highway	Secondary highway	Light-duty road
1	2	3	4	5	6	7	8	9	10
1	2	3	4	5	6	7	8	9	10

Composition: Unspecified...  
Paved  
Gravel  
Dirt  
Unimproved; 4 wheel drive  
Trail  
Gate; Barrier

THIS MAP COMPLIES WITH NATIONAL MAP ACCURACY STANDARDS  
FOR SALE BY U.S. GEOLOGICAL SURVEY, P.O. BOX 25286, DENVER, COLORADO 80225  
A FOLDER DESCRIBING TOPOGRAPHIC MAPS AND SYMBOLS IS AVAILABLE ON REQUEST

ADJOINING 7.5 QUADRANGLES

1	2	3
4	5	6
7	8	

1 Gazelle Mountain  
2 China Mountain  
3 Nival  
4 Scott Mountain  
5 Mount Eddy  
6 Tangle Blue Lake  
7 Muncho Basin  
8 Seven Lakes Basin

**SOUTH CHINA MOUNTAIN, CA**  
1998  
41122-C5-TF-024  
NIMA 1466 I SE-SERIES V895

USGS Library  
Reston, VA.  
Topo Archive



JUN 23 2004