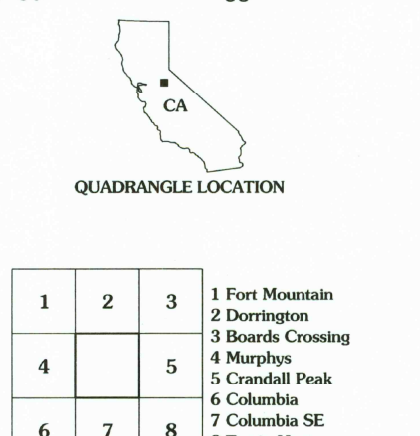
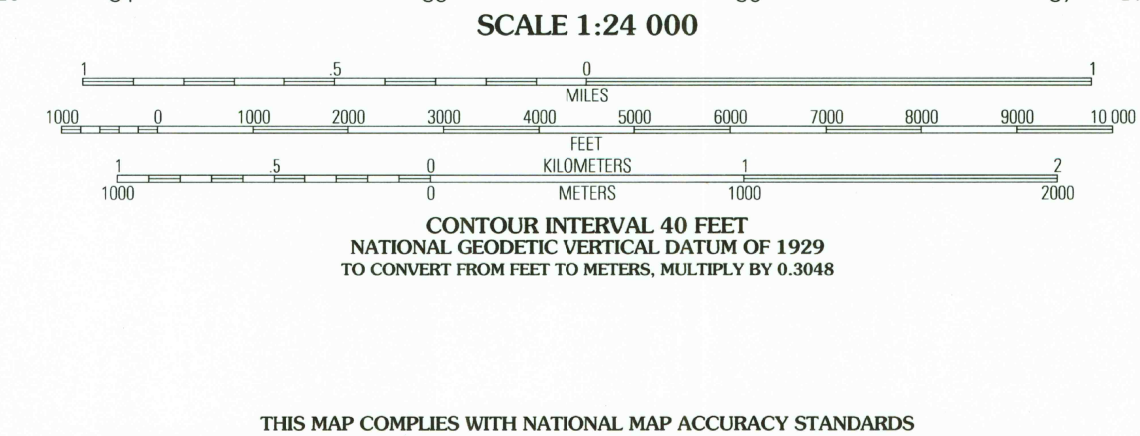
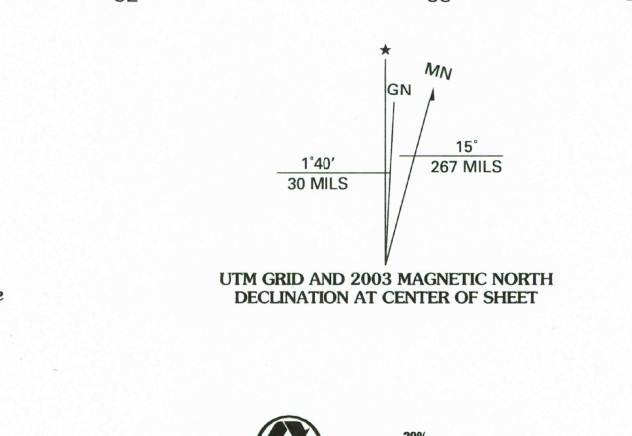


Produced by the United States Geological Survey 1973
Revision by USDA Forest Service 2001
Topography compiled 1973. Planimetry derived from imagery taken 1998 and other sources. Public Land Survey System and survey control current as of 2003. Boundaries current as of 2003
North American Datum of 1927 (NAD 27). Projection and 10 000-foot ticks: California coordinate system, zone 3 (Lambert conformal conic); Blue 1000-meter Universal Transverse Mercator ticks, zone 10
North American Datum of 1983 (NAD 83) is shown by dashed corner ticks
The values of the shift between NAD 27 and NAD 83 for 7.5-minute intersections are obtainable from National Geodetic Survey NADCON software
Non-National Forest System lands within the National Forest Inholdings may exist in other National or State reservations
This map is not a legal document. Public lands are subject to change and leasing, and may have access restrictions; check with appropriate offices. Obtain permission before entering private lands



HIGHWAYS AND ROADS

- Interstate: 5
- U.S. Highway: 99
- State Highway: 99
- County Highway: 99
- National Forest, suitable for passenger cars: 105, 104
- National Forest, suitable for high clearance vehicles: 105
- National Forest Trail: 384
- Primary highway: 1
- Secondary highway: 2
- Light-duty road: 3
- Composition: Unspecified: 4
- Paved: 5
- Gravel: 6
- Dirt: 7
- Unimproved: 4 wheel drive: 8
- Trail: 9
- Gate; Barrier: 10

JUN 19 2005

STANISLAUS, CA
2001
38120-B3-TF-024
NGA 1860 II NE-SERIES V895

ISSN 0-407-74022-4
9 780607 940624

USGS LIBRARY
RESTON, VA
TOPO ARCHIVE

3 1818 00503516 5