

Mapped, edited, and published by the Geological Survey


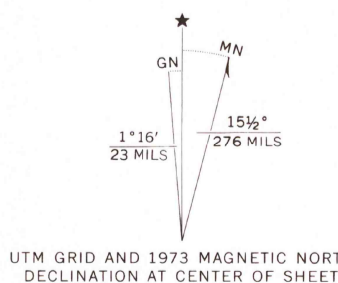
Control by USGS

Topography by plane-table surveys 1929

Culture and drainage compiled from aerial photographs taken 1952. Field check and partial contour revision 1954


Polyconic projection, 1927 North American datum
10,000-foot grid based on California coordinate system, zone 5
1000-meter Universal Transverse Mercator grid ticks, zone 11, shown in blue

Revisions shown in purple compiled from aerial photographs taken 1968 and 1973. This information not field checked



CONTOUR INTERVAL 5 FEET
NATIONAL GEODETIC VERTICAL DATUM OF 1929

FOR SALE BY U. S. GEOLOGICAL SURVEY, DENVER, COLORADO 80225, OR RESTON, VIRGINIA 22092
A FOLDER DESCRIBING TOPOGRAPHIC MAPS AND SYMBOLS IS AVAILABLE ON REQUEST



STEVENS, CALIF.

N 3515—W 11907.5/7.5

USGS
Historical File
Topographic Division

1954
PHOTOREVISED 1968 AND 1973
AMS 2154 I SW—SERIES V895

JAN 1 9 1977

4800