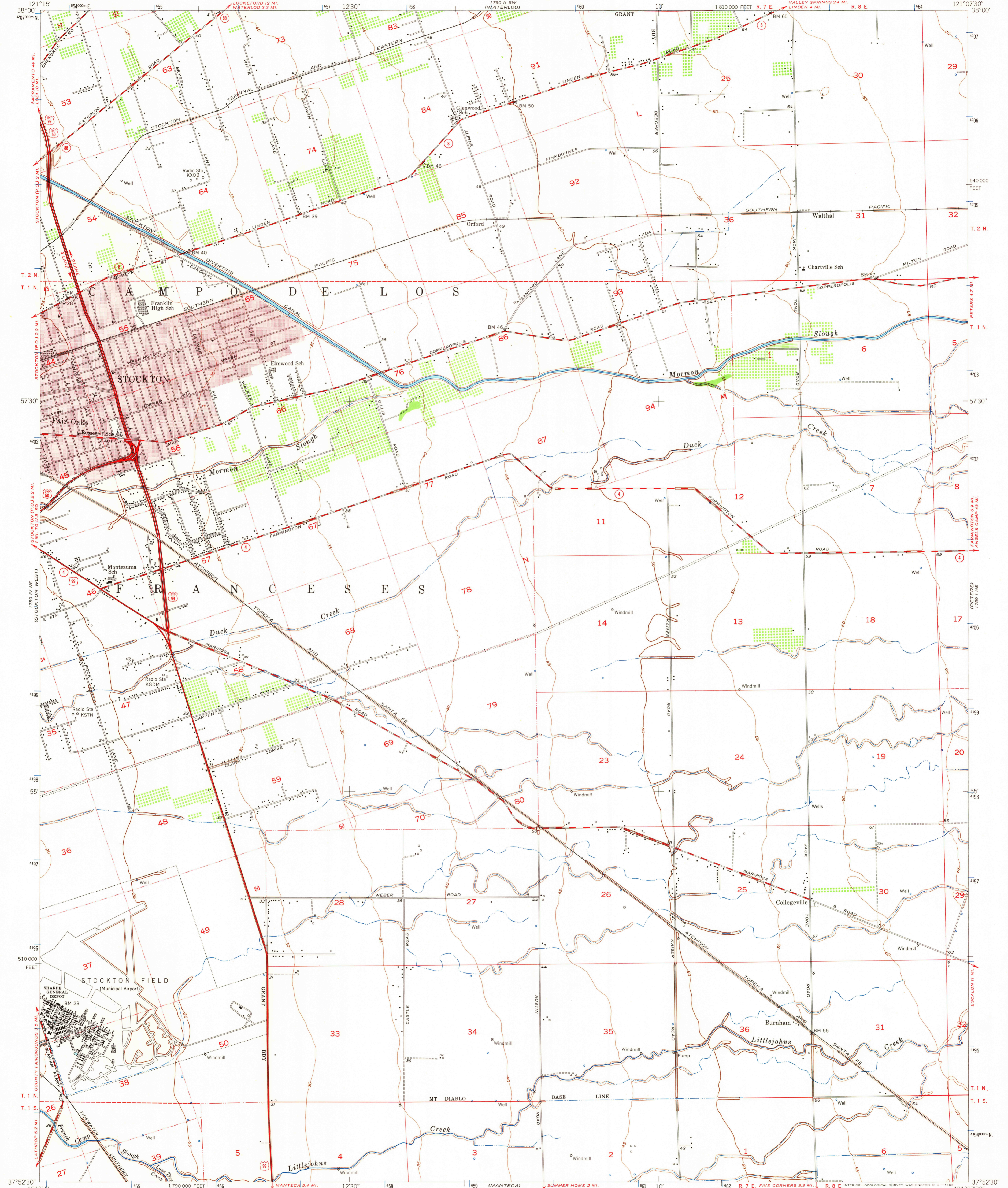


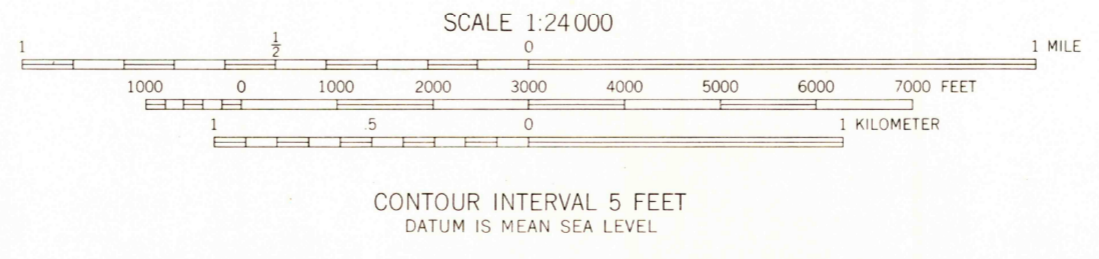
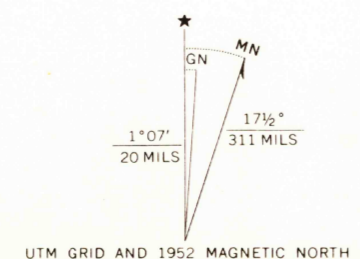
UNITED STATES  
DEPARTMENT OF THE INTERIOR  
GEOLOGICAL SURVEY

STATE OF CALIFORNIA  
EARL WARREN, GOVERNOR  
FRANK B. DURKEE, DIRECTOR OF PUBLIC WORKS  
A. D. EDMONSTON, STATE ENGINEER

STOCKTON EAST QUADRANGLE  
CALIFORNIA-SAN JOAQUIN CO.  
7.5 MINUTE SERIES (TOPOGRAPHIC)



Mapped, edited, and published by the Geological Survey  
Control by USGS and USC&GS  
Mapped 1912, remapped 1952  
Culture and drainage by multiplex methods  
from aerial photographs taken 1949  
Topography by plane-table surveys 1952  
Polyconic projection. 1927 North American datum  
10,000-foot grid based on California coordinate system, zone 3  
Dashed land lines indicate approximate locations  
Dotted land lines were established by private survey  
Red tint indicates area in which only landmark buildings are shown  
1000-meter Universal Transverse Mercator grid ticks,  
zone 10, shown in blue



USGS  
Historical File  
Topographic Division  
ROAD CLASSIFICATION  
Heavy-duty 4 LANE 6 LANE Light-duty  
Medium-duty 4 LANE 6 LANE Unimproved dirt  
U. S. Route State Route  
STOCKTON EAST, CALIF.  
N3752.5-W12107.5/7.5  
1952  
AMS 1759 1 NW-SERIES V895  
TOPOGRAPHIC DIVISION

THIS MAP COMPLIES WITH NATIONAL MAP ACCURACY STANDARDS  
FOR SALE BY U. S. GEOLOGICAL SURVEY, DENVER, COLORADO 80225, OR WASHINGTON, D. C. 20242  
A FOLDER DESCRIBING TOPOGRAPHIC MAPS AND SYMBOLS IS AVAILABLE ON REQUEST