

Produced by the United States Geological Survey 1994
Revision by USDA Forest Service 1996

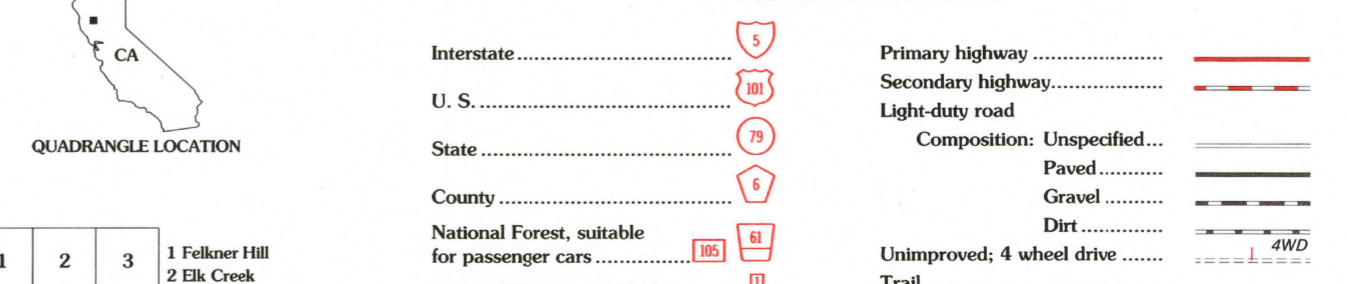
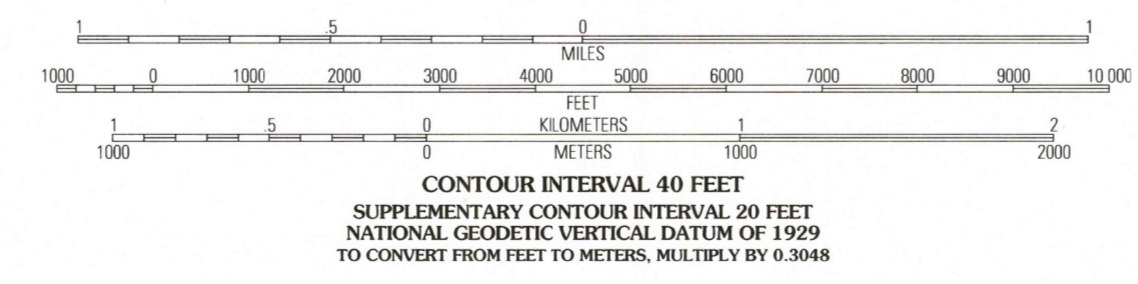
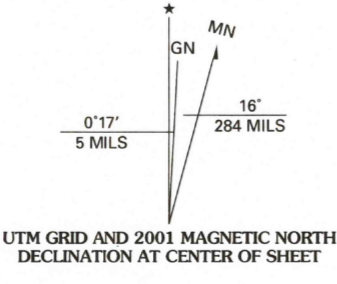
Topography compiled 1965. Planimetry derived from imagery taken 1993 and other sources. Public Land Survey System and survey control current as of 1997.

North American Datum of 1927 (NAD 27). Projection and 10 000-foot ticks: California coordinate system, zone 2 (Lambert conformal conic). Blue 1000-meter Universal Transverse Mercator ticks, zone 10.

North American Datum of 1983 (NAD 83) is shown by dashed corner ticks. The values of the shift between NAD 27 and NAD 83 for 7.5-minute intersections are obtainable from National Geodetic Survey NADCON software.

Non-National Forest System lands within the National Forest. Inholdings may exist in other National or State reservations.

This map is not a legal land line or ownership document. Public lands are subject to change and leasing, and may have access restrictions; check with local offices. Obtain permission before entering private lands.



QUADRANGLE LOCATION

1	2	3	1 Feltner Hill
4	5	6	2 Elk Creek
6	7	8	3 Fruto
			4 St. John Mountain
			5 Fall Canyon
			6 Fours Springs
			7 Gilmore Peak
			8 Lodoga

ADJOINING 7.5' QUADRANGLES

RECEIVED
JAN 31 2007
USGS/USFS
HISTORICAL MAP ARCHIVES

ISBN 0-607-96377-5
9 780607 963775

STONYFORD, CA
1996
NIMA 1462 I NE - SERIES V895