

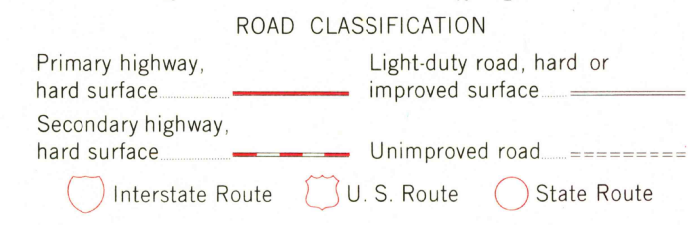
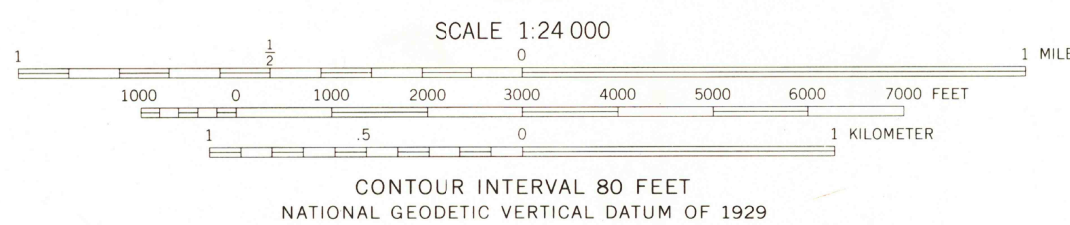
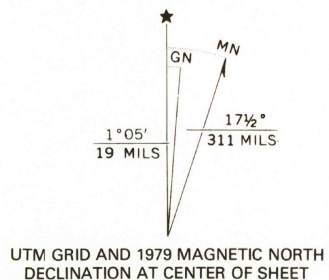
Mapped, edited, and published by the Geological Survey

Control by USGS and NOS/NOAA

Topography by photogrammetric methods from aerial photographs taken 1973. Field checked 1974. Map edited 1979.

Projection and 10,000-foot grid ticks: California coordinate system, zone 1 (Lambert conformal conic).
1000-meter Universal Transverse Mercator grid, zone 10 1927 North American datum.
To place on the predicted North American Datum 1983 move the projection lines 16 meters north and 91 meters east as shown by dashed corner ticks.

There may be private inholdings within the boundaries of the National or State reservations shown on this map.



THIS MAP COMPLIES WITH NATIONAL MAP ACCURACY STANDARDS
FOR SALE BY U.S. GEOLOGICAL SURVEY, DENVER, COLORADO 80225, OR RESTON, VIRGINIA 22092
A FOLDER DESCRIBING TOPOGRAPHIC MAPS AND SYMBOLS IS AVAILABLE ON REQUEST

USGS
Historical File
Topographic Division

STORRIE, CALIF.
NE/4 PULOA 15' QUADRANGLE
N3952.5-W12115/7.5

1979

DMA 1763 IV NE-SERIES V895

JUN - 3 1980

2400