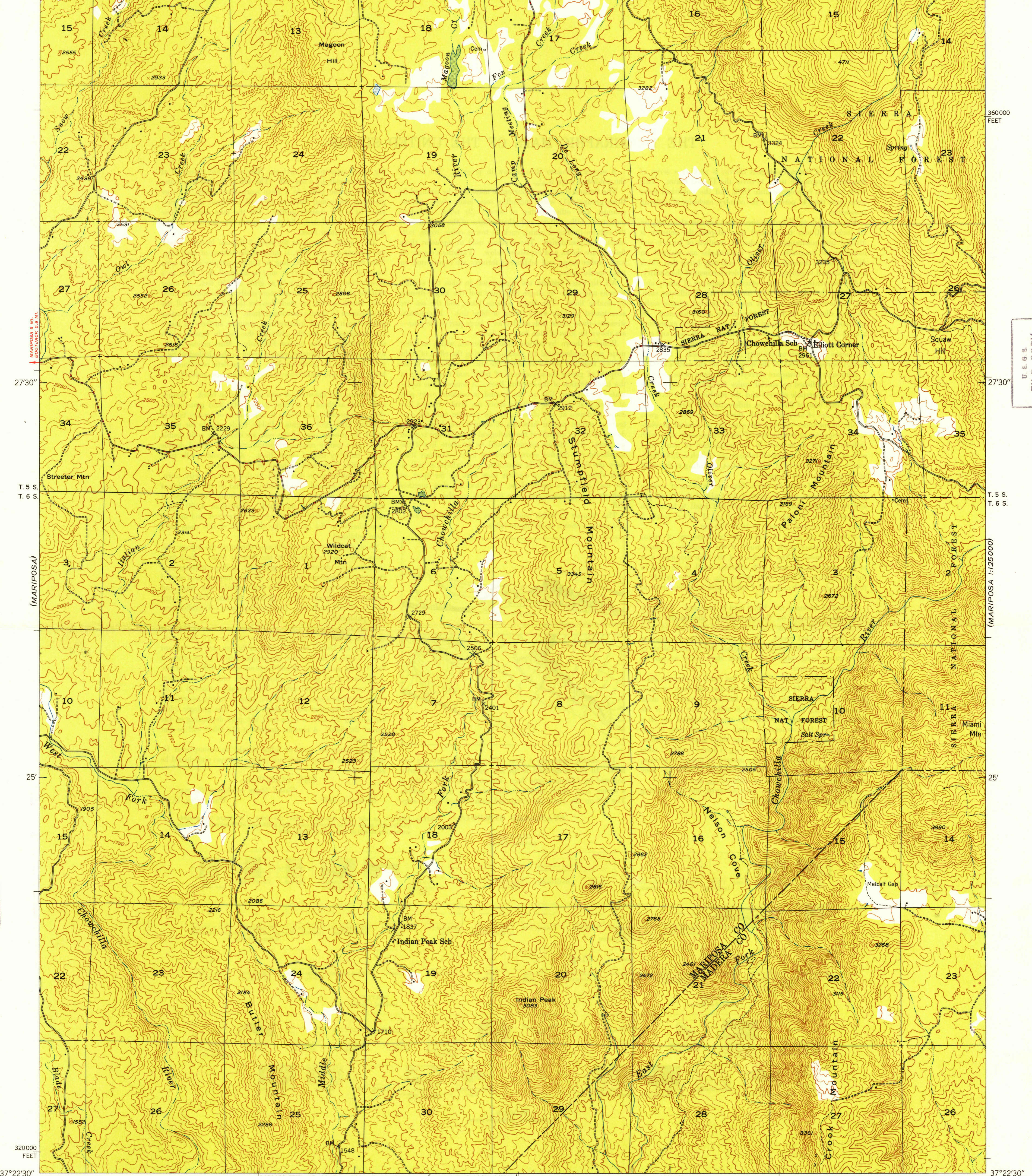


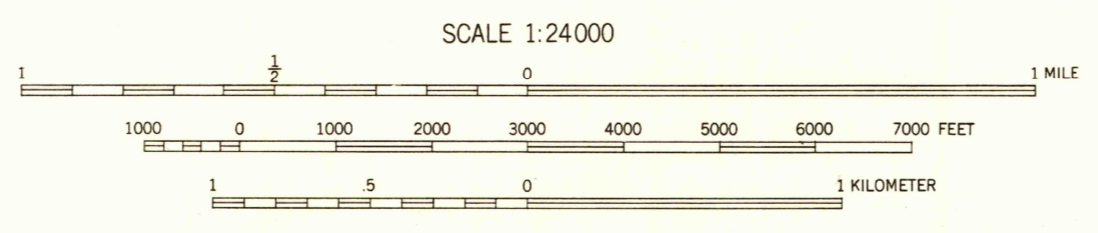
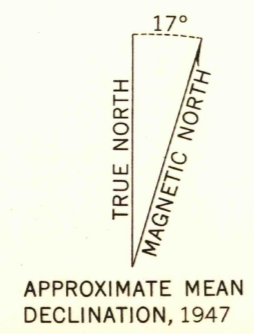
119°52'30" 37°30" R. 19 E. 50' R. 20 E. (BUCKINGHAM MTN.) DARRAH 1.8 MI. 47'30" 2210000 FEET 119°45' 37°30"



U.S.G.S. FILE COPY Inspection and Editing

U.S.G.S. FILE COPY Inspection and Editing

Mapped, edited, and published by the Geological Survey Control by USGS Topography from aerial photographs by multiplex methods Aerial photographs taken 1945. Field check 1947 Polyconic projection. 1927 North American datum 10 000-foot grid based on California coordinate system, zone 3



CONTOUR INTERVAL 50 FEET DATUM IS MEAN SEA LEVEL

THIS MAP COMPLIES WITH NATIONAL MAP ACCURACY STANDARDS

USGS Historical File Topographic Division

ROAD CLASSIFICATION

HARD-SURFACE ALL WEATHER ROADS	DRY WEATHER ROADS
Heavy-duty... 4 LANE 18 LANE	Improved dirt.....
Medium-duty... 4 LANE 18 LANE	Unimproved dirt.....
Loose-surface, graded, or narrow hard-surface	- - - - -
U. S. Route	State Route

U.S.G.S. FILE COPY Inspection and Editing

STUMPFIELD MTN., CALIF. N3722.5-W11945/7.5