


2058 IV NW
(FELICIANA MTN)

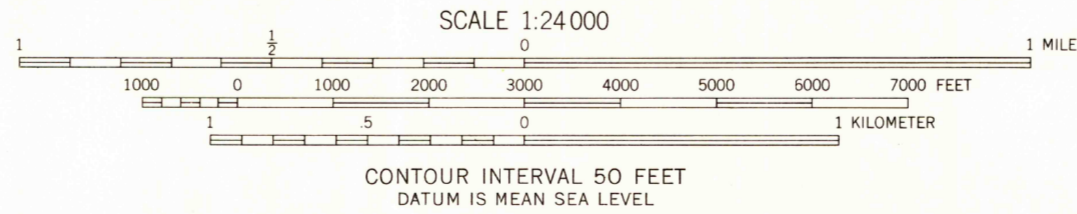
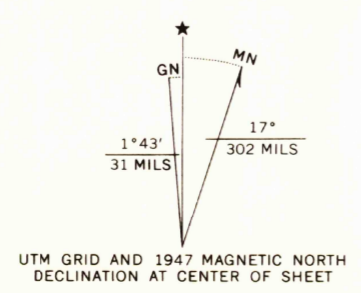
UNITED STATES
DEPARTMENT OF THE INTERIOR
GEOLOGICAL SURVEY

STUMPFIELD MTN. QUADRANGLE
CALIFORNIA
7.5 MINUTE SERIES (TOPOGRAPHIC)

2058 II
(WASILLA MTS)
1:50,000



Mapped, edited, and published by the Geological Survey
Control by USGS
Topography from aerial photographs by multiplex methods
Aerial photographs taken 1945 Field check, 1947
Polyconic projection. 1927 North American datum
10 000-foot grid based on California coordinate system,
zone 3
1000-meter Universal Transverse Mercator grid ticks,
zone 11, shown in blue



USGS
Historical File
Topographic Division

ROAD CLASSIFICATION
Medium-duty — Light-duty
Unimproved dirt —

THIS MAP COMPLIES WITH NATIONAL MAP ACCURACY STANDARDS
FOR SALE BY U. S. GEOLOGICAL SURVEY, DENVER 25, COLORADO OR WASHINGTON 25, D. C.
A FOLDER DESCRIBING TOPOGRAPHIC MAPS AND SYMBOLS IS AVAILABLE ON REQUEST

STUMPFIELD MTN., CALIF.
N3722.5—W11945/7.5

1947
AMS 2058 IV NE—SERIES V895

2245
FEB 3 1965
U.S.G.S.
FILE COPY
TOPOGRAPHIC DIVISION