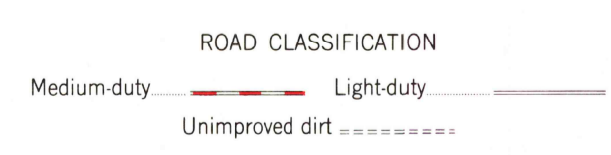
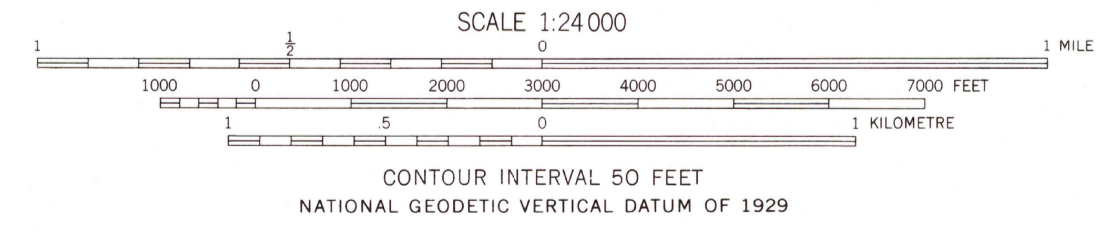
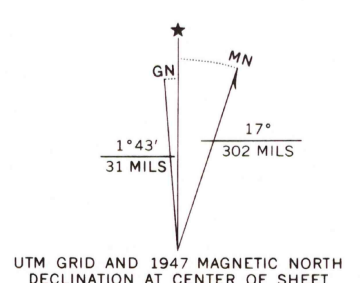




Mapped, edited, and published by the Geological Survey
Control by USGS
Topography from aerial photographs by multiplex methods
Aerial photographs taken 1945. Field check, 1947
Polyconic projection. 1927 North American datum
10 000-foot grid based on California coordinate system,
zone 3
1000-metre Universal Transverse Mercator grid ticks,
zone 11, shown in blue



THIS MAP COMPLIES WITH NATIONAL MAP ACCURACY STANDARDS
FOR SALE BY U.S. GEOLOGICAL SURVEY, DENVER, COLORADO 80225, OR RESTON, VIRGINIA 22092
A FOLDER DESCRIBING TOPOGRAPHIC MAPS AND SYMBOLS IS AVAILABLE ON REQUEST

STUMPFIELD MTN., CALIF.
NE 1/4 MARIPOSA 15' QUADRANGLE
N3722.5-W11945.7.5