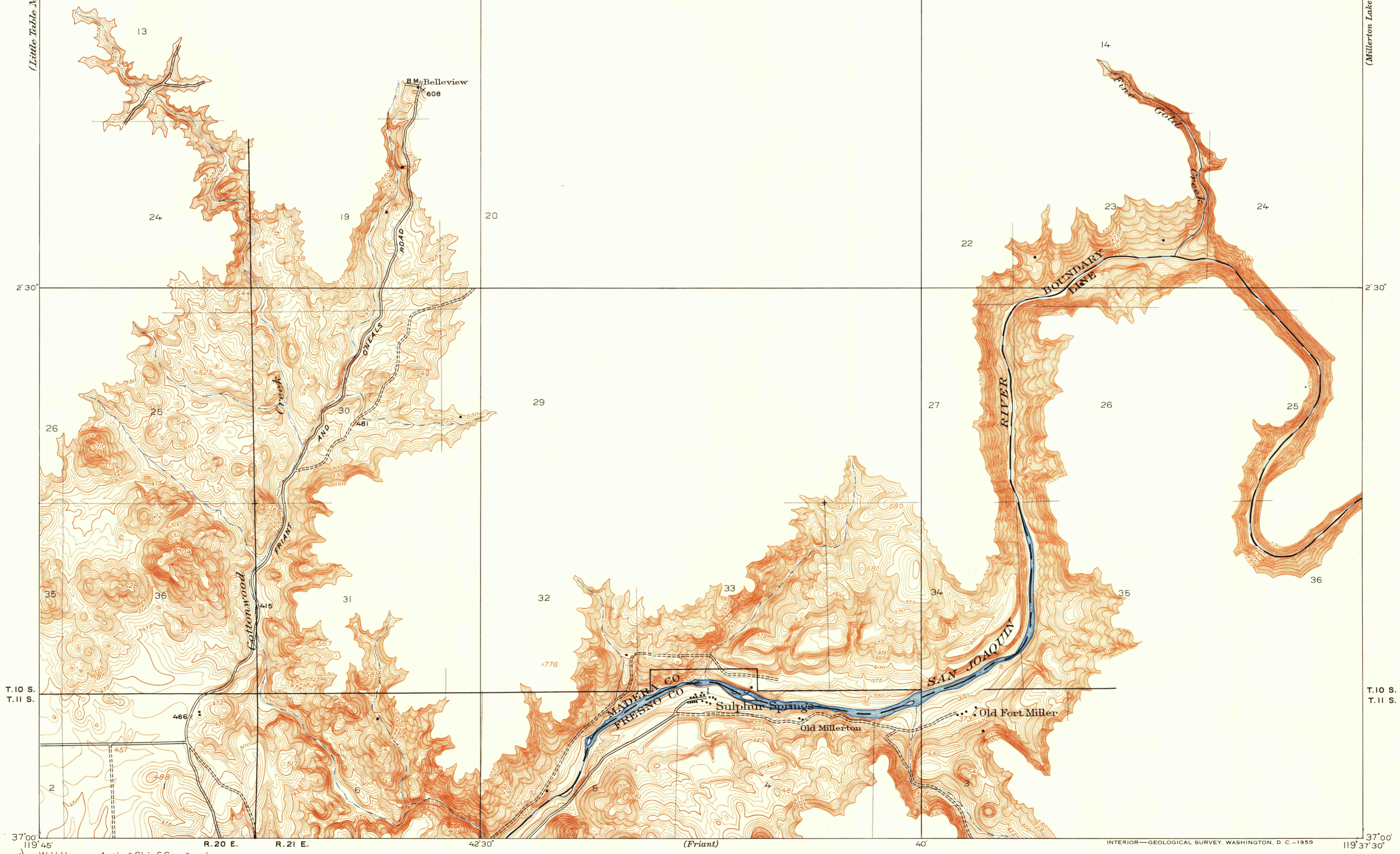


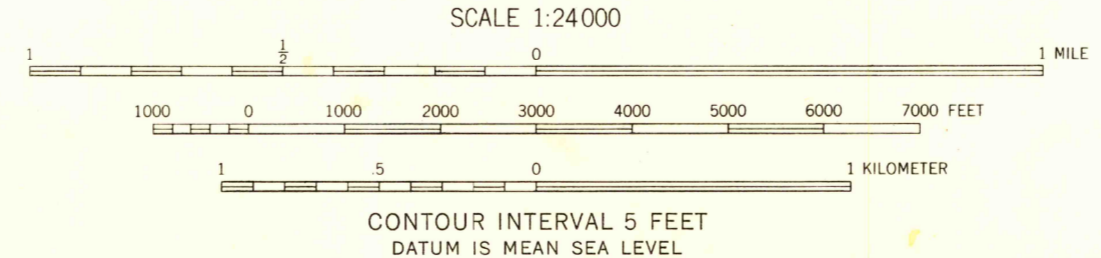
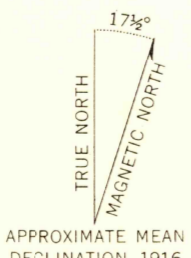
THIS AREA IS SHOWN ON THE MAP OF MILLERTON LAKE  
QUADRANGLE SURVEYED IN 1941-42, SCALE 1:62 500

(Little Table Mountain)

(Millerton Lake 1:62 500)



W.H.Herron, Acting Chief Geographer.  
Geo.R.Davis, Geographer in charge.  
Topography by E.P.Davis.  
Control by C.F.Urquhart and L.F.Biggs.  
Surveyed in 1916.



USGS  
Historical File  
Topographic Division

U.S.G.S.  
FILE COPY  
TOPOGRAPHIC DIVISION

SULPHUR SPRINGS, CALIF.  
N 3700-W 11937.5/7.5  
1916

FOR SALE BY U.S. GEOLOGICAL SURVEY, DENVER 2, COLORADO OR WASHINGTON 25, D. C.  
A FOLDER DESCRIBING TOPOGRAPHIC MAPS AND SYMBOLS IS AVAILABLE ON REQUEST

JAN 20 1959  
1405