

U.S.G.S.
FILE COPY
TOPOGRAPHIC DIVISION

U.S.G.S.
FILE COPY
TOPOGRAPHIC DIVISION

Mapped, edited, and published by the Geological Survey

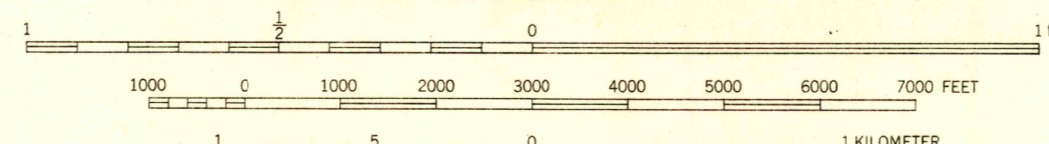
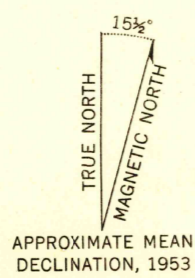
Control by USGS

Topography by plane-table surveys 1925-35
Culture revised from aerial photographs
taken 1952. Field check 1953

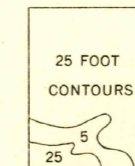
Polyconic projection. 1927 North American datum
10,000-foot grids based on California coordinate system, zones 7 and 5

Red tint indicates areas in which only landmark buildings are shown

Dashed land lines indicate approximate locations



CONTOUR INTERVAL 5 AND 25 FEET
DATUM IS MEAN SEA LEVEL



Historical File
Topographic Division

ROAD CLASSIFICATION

Heavy-duty	4 LANE 6 LANE	Light-duty
Medium-duty	4 LANE 6 LANE	Unimproved dirt

U. S. Route (square symbol)
State Route (circle symbol)



SUNLAND, CALIF.
SE/4 SAN FERNANDO 15' QUADRANGLE
N3415-W11815/7.5