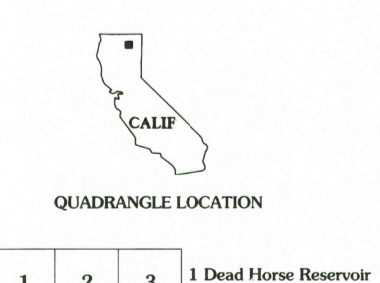
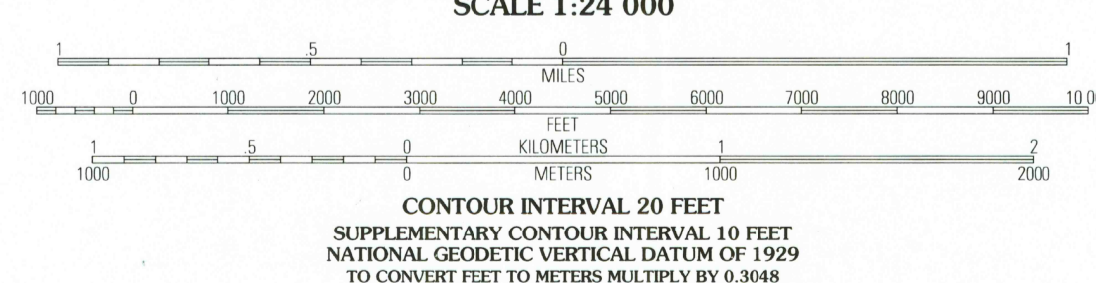
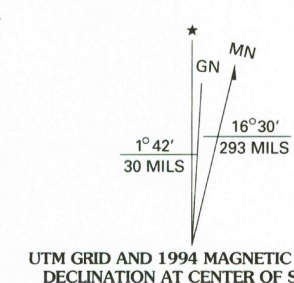


Produced by the U.S. Geological Survey  
Revised by the U.S. Forest Service  
Areas outside the National Forest System lands may not have been revised.  
Control by USGS and NOS/NOAA  
Compiled from aerial photographs taken 1948 and 1958. Revised from 1975 orthophotography. Partial field check by U.S. Forest Service 1993.  
North American Datum of 1927 (NAD 27). Projection and 10 000-foot ticks: California coordinate system, zone 1 (Lambert Conformal Conic). Blue 1000-meter Universal Transverse Mercator ticks, zone 10.  
North American Datum of 1983 (NAD 83) is shown by dashed corner ticks. The values of the shift between NAD 27 and NAD 83 for 7.5-minute intersections are obtainable from National Geodetic Survey NADCON software.  
Non-National Forest System lands within the National Forest inholdings may exist in other National or State reservations.  
This map is not a legal land line or ownership document. Public lands are subject to change and leasing, and may have access restrictions; check with local offices. Obtain permission before entering private lands.



HIGHWAYS AND ROADS

Interstate	1	Primary highway	—
U. S.	2	Secondary highway	—
State	3	Light-duty road	—
County	4	Paved	—
National Forest, suitable for passenger cars	5	Gravel	—
National Forest, suitable for high clearance vehicles	6	Dirt	—
National Forest Trail	7	Composition unspecified	—
	8	Unimproved; 4 wheel drive	—
	9	Trail	—
	10	Gate	—

1 Dead Horse Reservoir  
2 Lauer Reservoir  
3 Davis Creek  
4 Mahogany Ridge  
5 Payne Peak  
6 Alturas  
7 Dorris Reservoir  
8 Shields Creek

**SURPRISE STATION, CALIFORNIA**  
41120-E4-TF-024  
1993  
DMA 1967 III SW - SERIES V895

THIS MAP COMPLIES WITH NATIONAL MAP ACCURACY STANDARDS  
FOR SALE BY U.S. GEOLOGICAL SURVEY  
DENVER, COLORADO 80225 OR RESTON, VIRGINIA 22092  
A FOLDER DESCRIBING TOPOGRAPHIC MAPS AND SYMBOLS IS AVAILABLE ON REQUEST

