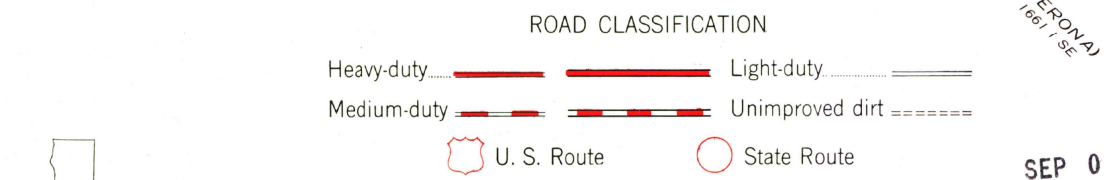
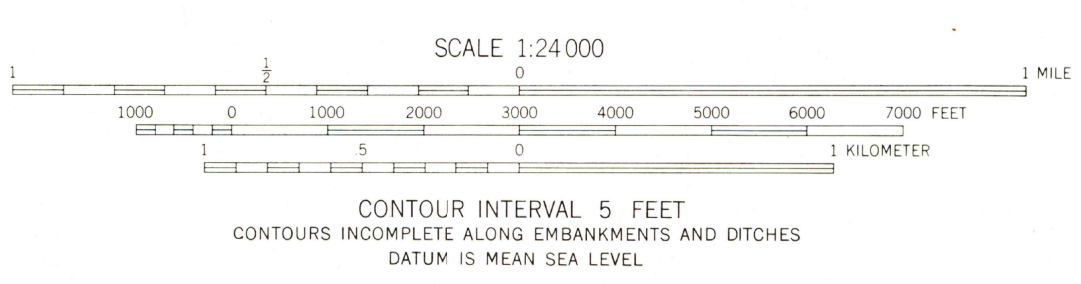
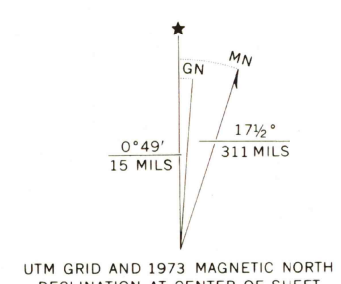


Mapped, edited, and published by the Geological Survey  
Control by USGS and USC&GS  
Mapped 1908, remapped 1952  
Culture and drainage from photo mosaic by USBR  
Aerial photographs taken 1949  
Topography from plane-table surveys by USGS 1952  
and from USCE river surveys  
Polyconic projection. 1927 North American datum  
10,000-foot grid based on California coordinate system, zone 2  
Dashed land lines indicate approximate locations  
Dotted land lines were established by private survey  
Sutter By-Pass area subject to inundation during periods of high water  
1000-meter Universal Transverse Mercator grid ticks,  
zone 10, shown in blue



THIS MAP COMPLIES WITH NATIONAL MAP ACCURACY STANDARDS  
FOR SALE BY U. S. GEOLOGICAL SURVEY, DENVER, COLORADO 80225, OR RESTON, VIRGINIA 22092  
A FOLDER DESCRIBING TOPOGRAPHIC MAPS AND SYMBOLS IS AVAILABLE ON REQUEST



SUTTER CAUSEWAY, CALIF.  
NW/4 KNIGHTS LANDING 15' QUADRANGLE  
N 3852.5—W 12137.5/7.5

USGS 1952  
Historical File PHOTOREVISED 1973  
AMS 1661 I NW—SERIES V895  
Topographic Division  
Revisions shown in purple and recompilation of  
woodland areas compiled in cooperation with  
California Department of Water Resources from  
aerial photographs taken 1973. This information  
not field checked

SEP 05 1974

368