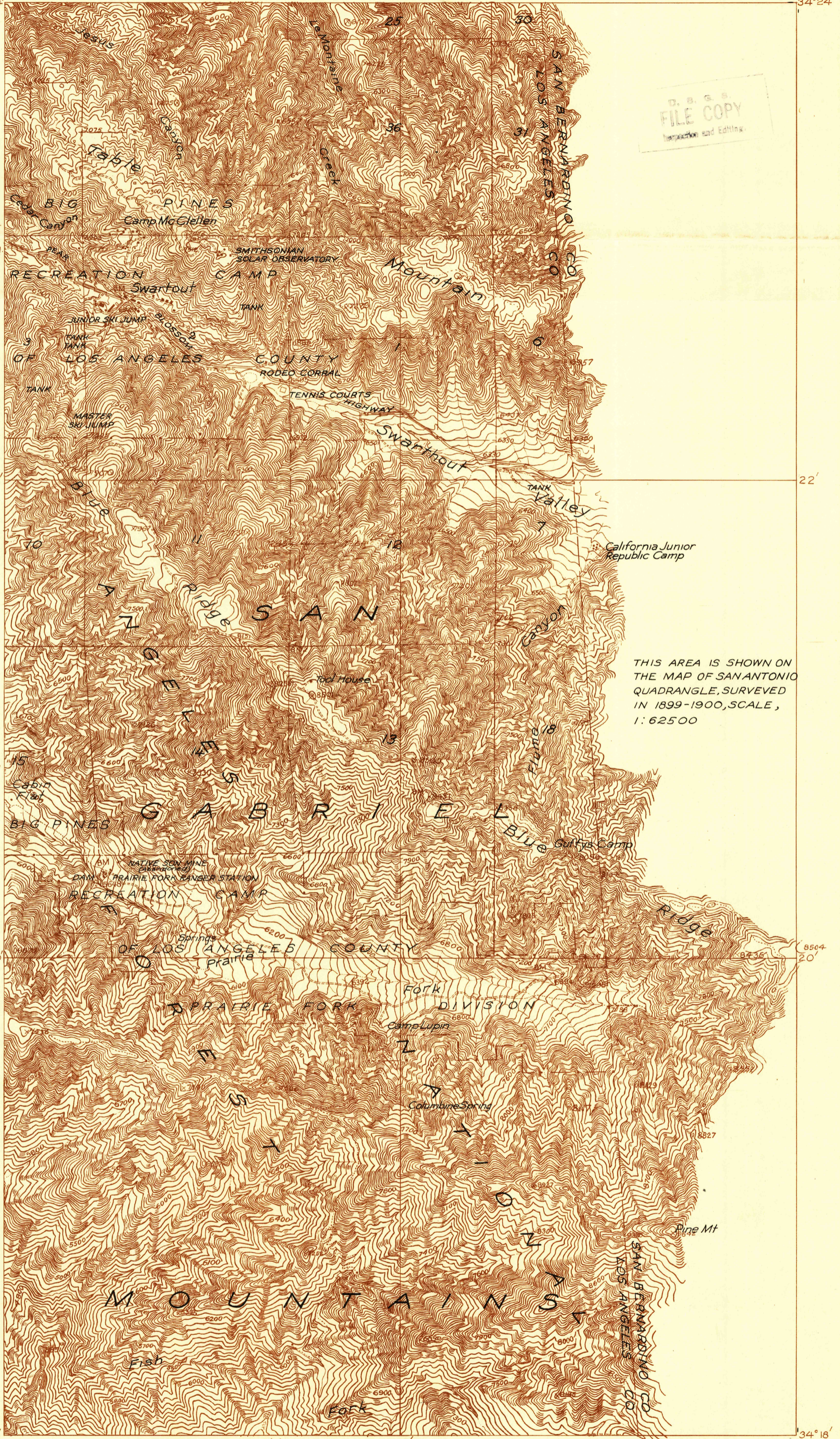


117°42' 34°24' 40' R. 8 W. R. 7 W. 117°38' 34°24'



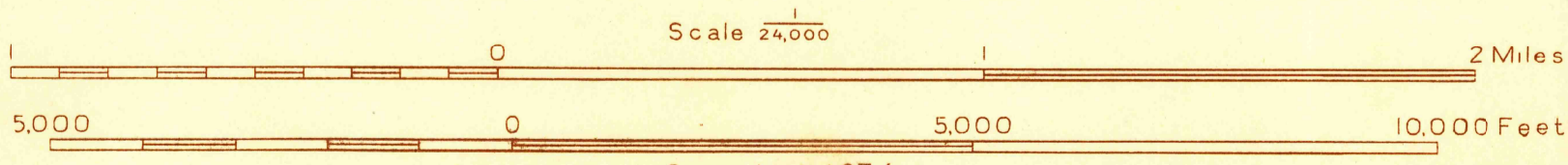
D. B. G. S.
FILE COPY
Inspection and Editing

THIS AREA IS SHOWN ON
THE MAP OF SAN ANTONIO
QUADRANGLE, SURVEYED
IN 1899-1900, SCALE,
1:62500

H. H. Hodgeson, Division Engineer
Topography by R. W. Burchard
Control by U. S. Geological Survey
Surveyed in 1935 and 1936

Land lines pertaining to parts of T. 3
N., Rs. 7 and 8 W. are omitted because
land plats and topography cannot
be reconciled

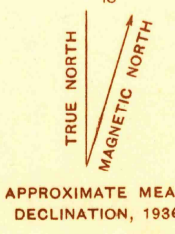
Polyconic projection. North American datum



Contour interval 25 feet
Datum is mean sea level

USGS
Historical File
Topographic Division

SWARTHOUT, CALIF.



(Mesal Creek)

(Boneyard Canyon)

Advance sheet.
Subject to correction.

T. 4 N.
T. 3 N.

(Mt. Baden-Powell)

34°18' 117°42'

(Camp Baldy)

(Camp Bonita)