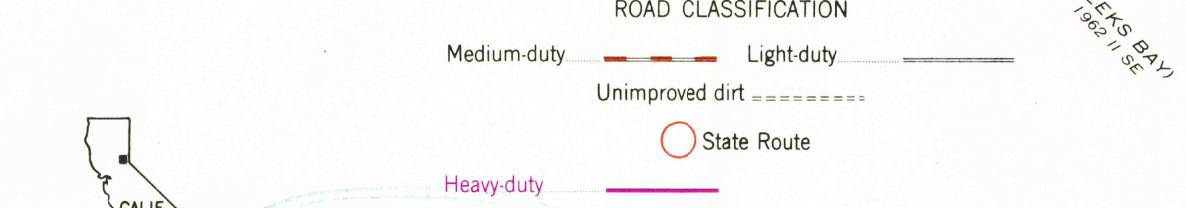
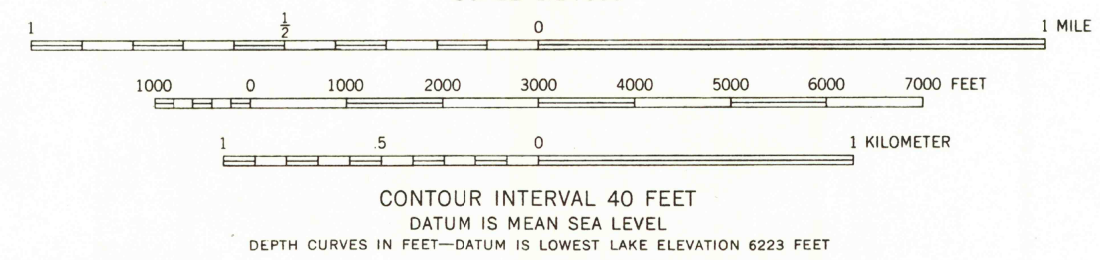
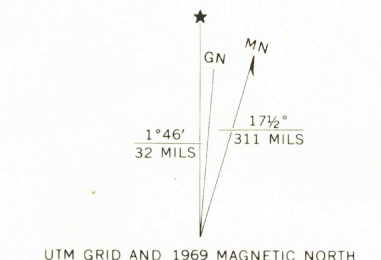




Mapped, edited, and published by the Geological Survey

Control by USGS and USC&GS
Topography from aerial photographs by multiplex methods
Aerial photographs taken 1953. Field check 1955
Hydrography compiled from USC&GS chart 5001 (1953)
Polyconic projection. 1927 North American datum
10,000-foot grid based on California coordinate system, zone 2
Dashed land lines indicate approximate locations
1000-meter Universal Transverse Mercator grid ticks,
zone 10, shown in blue
Revisions shown in purple compiled from aerial photographs
taken 1969. This information not field checked
Map photoinspired 1973
No major culture or drainage changes observed



TAHOE CITY, CALIF.
NW/4 TAHOE 15' QUADRANGLE
N 3907.5—W 12007.5/7.5
PHOTOINSPECTED 1973
PHOTOINSPECTED 1969
AMS 1962 II NW—SERIES V895

USGS NMD HISTORICAL MAP
JAN 16 1981
REC'D FILE COPY

THIS MAP COMPLIES WITH NATIONAL MAP ACCURACY STANDARDS
FOR SALE BY U.S. GEOLOGICAL SURVEY, DENVER, COLORADO 30225, OR RESTON, VIRGINIA 22092
A FOLDER DESCRIBING TOPOGRAPHIC MAPS AND SYMBOLS IS AVAILABLE ON REQUEST