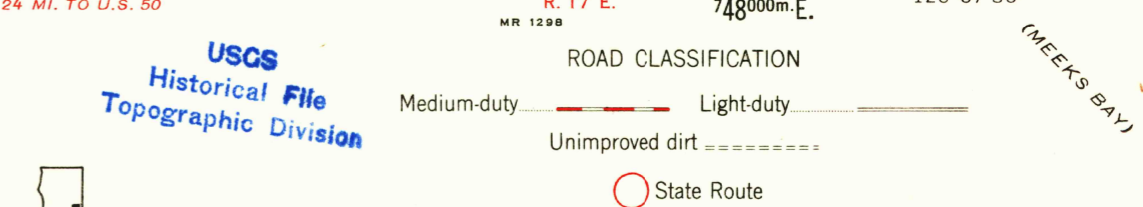
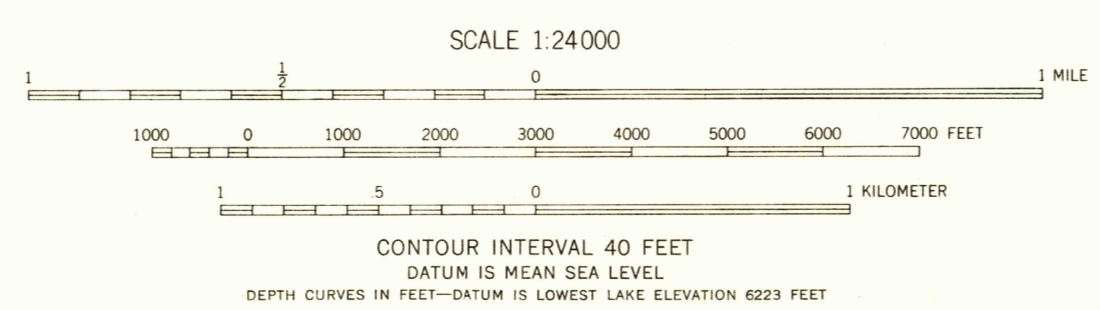
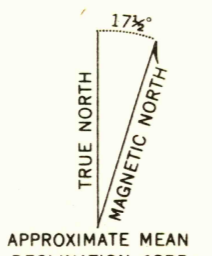




Mapped, edited, and published by the Geological Survey
 Control by USGS and USC&GS
 Topography from aerial photographs by multiplex methods
 Aerial photographs taken 1953. Field check 1955
 Hydrography compiled from USC&GS chart 5001 (1953)
 Polyconic projection. 1927 North American datum
 10,000-foot grid based on California coordinate system, zone 2
 Dashed land lines indicate approximate locations
 1000-meter Universal Transverse Mercator grid ticks,
 zone 10, shown in blue



THIS MAP COMPLIES WITH NATIONAL MAP ACCURACY STANDARDS
 FOR SALE BY U. S. GEOLOGICAL SURVEY, DENVER 25, COLORADO OR WASHINGTON 25, D. C.
 A FOLDER DESCRIBING TOPOGRAPHIC MAPS AND SYMBOLS IS AVAILABLE ON REQUEST

U.S.G.S. FILE COPY
 TAHOE CITY, CALIF.
 N 39°07.5'—W 120°07.5'/7.5
 1955

FEB 1 1960