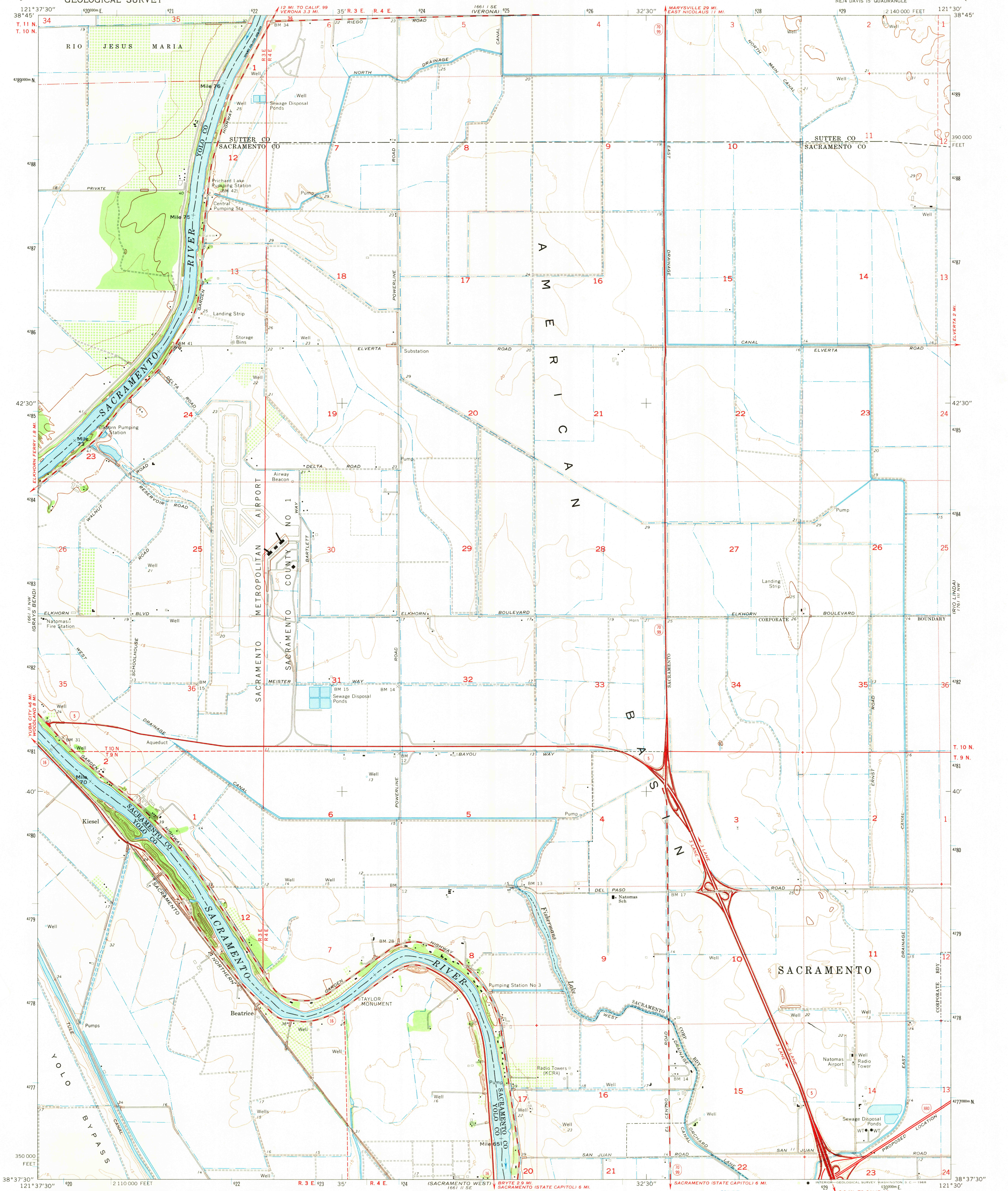


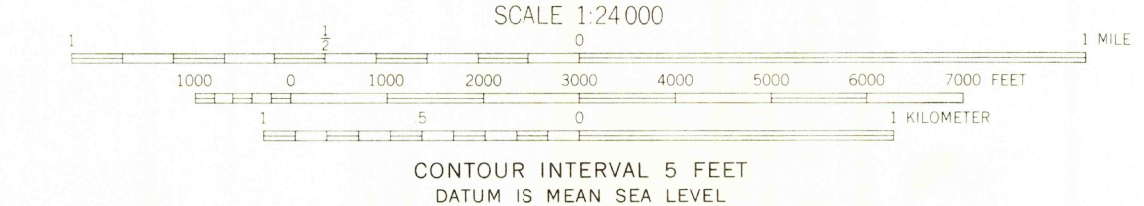
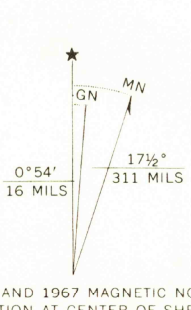
UNITED STATES
DEPARTMENT OF THE INTERIOR
GEOLOGICAL SURVEY

TAYLOR MONUMENT QUADRANGLE
CALIFORNIA
7.5 MINUTE SERIES (TOPOGRAPHIC)
NE/4 DAVIS 15' QUADRANGLE



USGS Library
Reston, VA
Topo Archive

Maped, edited, and published by the Geological Survey
in cooperation with California Department of Water Resources
Control by USGS and USC&GS
Planimetry by photogrammetric methods from aerial photographs
taken 1947. Topography by planetable surveys 1950
Revised from aerial photographs taken 1966. Field checked 1967
Polyconic projection. 1927 North American datum
10,000-foot grid based on California coordinate system, zone 2
1000-meter Universal Transverse Mercator grid ticks,
zone 10, shown in blue
Dotted land lines established by private survey
Where omitted, land lines have not been established
Yolo Bypass area subject to inundation during periods of high water



USGS
Historical File
Topographic Division

U.S.G.S.
FILE COPY
TOPOGRAPHIC DIVISION

TAYLOR MONUMENT, CALIF.
NE/4 DAVIS 15' QUADRANGLE
N3837.5—W12130/7.5

1967

AMS 1661 II NE—SERIES V895

3675