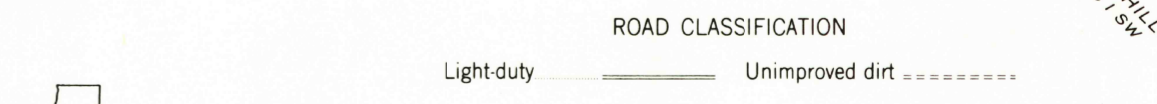
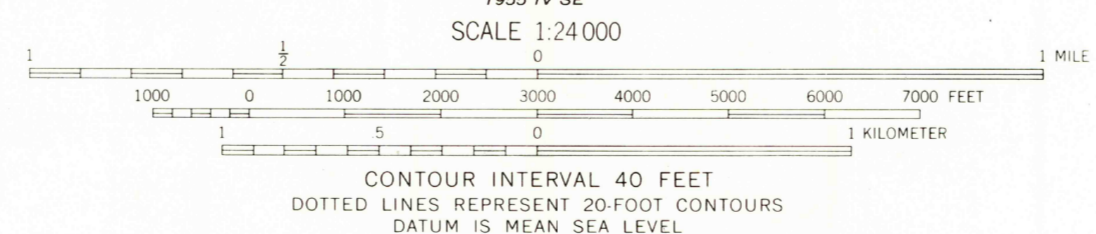
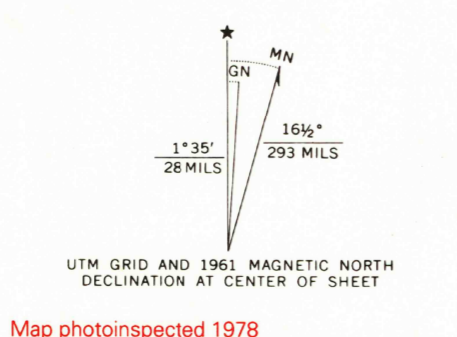


Mapped, edited, and published by the Geological Survey  
Control by USGS, USC&GS, and USCE  
Topography from aerial photographs by photogrammetric methods  
Aerial photographs taken 1958. Field checked 1961  
Polyconic projection. 1927 North American datum  
10,000-foot grid based on California coordinate system, zone 4  
1000-meter Universal Transverse Mercator grid ticks,  
zone 10, shown in blue  
Dashed land lines indicate approximate locations  
Fine red dashed lines indicate selected fence lines



USGS NHD HISTORICAL MAP  
DEC 2 1980  
REC'D FILE COPY

THE DARK HOLE, CALIF.  
NE/4 PARKFIELD 15 QUADRANGLE  
N3552.5-W12015.7/5

1961  
PHOTOINSPECTED 1978  
AMS 1955 IV NE-SERIES V895

THIS MAP COMPLIES WITH NATIONAL MAP ACCURACY STANDARDS  
FOR SALE BY U. S. GEOLOGICAL SURVEY, DENVER, COLORADO 80225, OR RESTON, VIRGINIA 22092  
A FOLDER DESCRIBING TOPOGRAPHIC MAPS AND SYMBOLS IS AVAILABLE ON REQUEST

Map photoinspected 1978  
No major culture or drainage changes observed