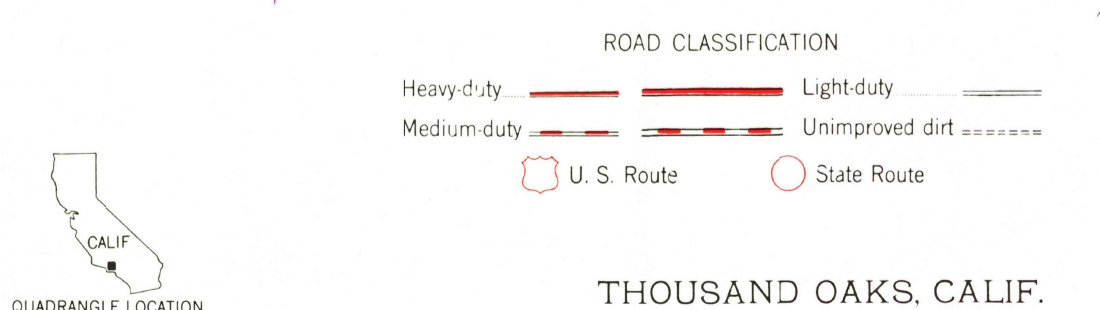
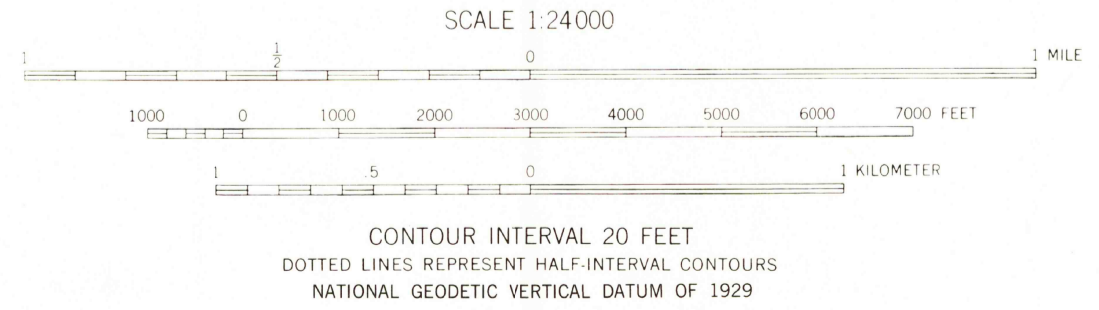
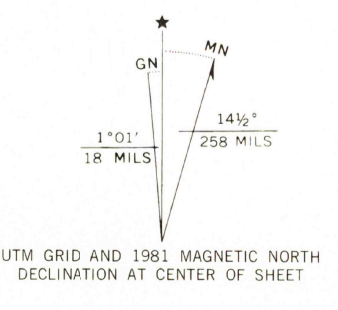


Mapped, edited, and published by the Geological Survey
Control by USGS, NOS/NOAA, and Los Angeles City and County
Topography by photogrammetric methods from aerial
photographs taken 1947. Field checked 1950
Polyconic projection. 10,000-foot grid ticks based on California
coordinate system, zones 5 and 7. 1000-meter Universal
Transverse Mercator grid ticks, zone 11 shown in blue
1927 North American Datum. To place on the predicted North
American Datum 1983 move the projection lines 3 meters north
and 85 meters east as shown by dashed corner ticks
Section lines within land grants were established by private survey
There may be private inholdings within the boundaries
of the National or State reservations shown on this map



THIS MAP COMPLIES WITH NATIONAL MAP ACCURACY STANDARDS
FOR SALE BY U.S. GEOLOGICAL SURVEY, DENVER, COLORADO 80225, OR RESTON, VIRGINIA 22092
A FOLDER DESCRIBING TOPOGRAPHIC MAPS AND SYMBOLS IS AVAILABLE ON REQUEST

Revisions shown in purple and woodland compiled from aerial
photographs taken 1978 and other sources. This information
not field checked. Map edited 1981
Purple tint indicates extension of urban areas

THOUSAND OAKS, CALIF.
34118-B7-TF-024
1950
PHOTOREVISED 1981
DMA 2252 III NE-SERIES V895

USGS HISTORICAL MAP
DEC 31 1985
REC'D FILE COPY