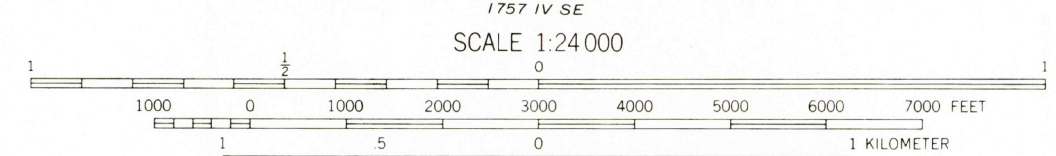
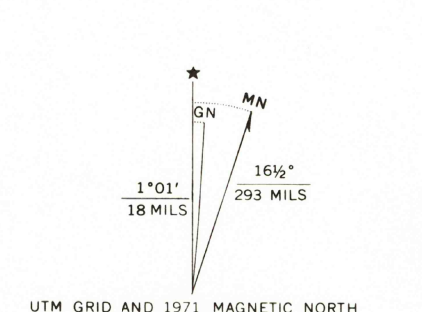
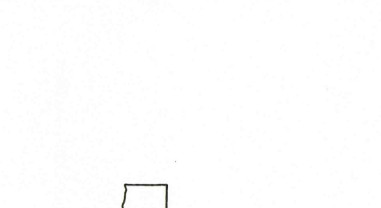


Mapped, edited, and published by the Geological Survey
Control by USGS and USC&GS
Topography from aerial photographs by multiplex methods and by planetable surveys 1954. Aerial photographs taken 1953
Polyconic projection. 1927 North American datum
10,000-foot grids based on California coordinate system, zones 4 and 3
1000-meter Universal Transverse Mercator grid ticks, zone 10, shown in blue
To place on the predicted North American Datum 1983 move the projection lines 11 meters north and 92 meters east as shown by dashed corner ticks
Dashed land lines indicate approximate locations
Revisions shown in purple compiled from aerial photographs taken 1971. This information not field checked




CONTOUR INTERVAL 20 FEET
DASHED LINES REPRESENT 10-FOOT CONTOURS
NATIONAL GEODETIC VERTICAL DATUM OF 1929

THIS MAP COMPLIES WITH NATIONAL MAP ACCURACY STANDARDS
FOR SALE BY U. S. GEOLOGICAL SURVEY, DENVER, COLORADO 80225, OR RESTON, VIRGINIA 22092
A FOLDER DESCRIBING TOPOGRAPHIC MAPS AND SYMBOLS IS AVAILABLE ON REQUEST



QUADRANGLE LOCATION
Map photorevised 1978
No major culture or drainage changes observed



THREE SISTERS, CALIF.
NE 1/4 HOLLISTER 15' QUADRANGLE
36121-E3-TF-024
PHOTOINSPECTED 1978
1954
PHOTOREVISED 1971
DMA 1757 IV NE-SERIES V895

USGS NHD HISTORICAL MAP
MAR 14 1986
REC'D FILE COPY