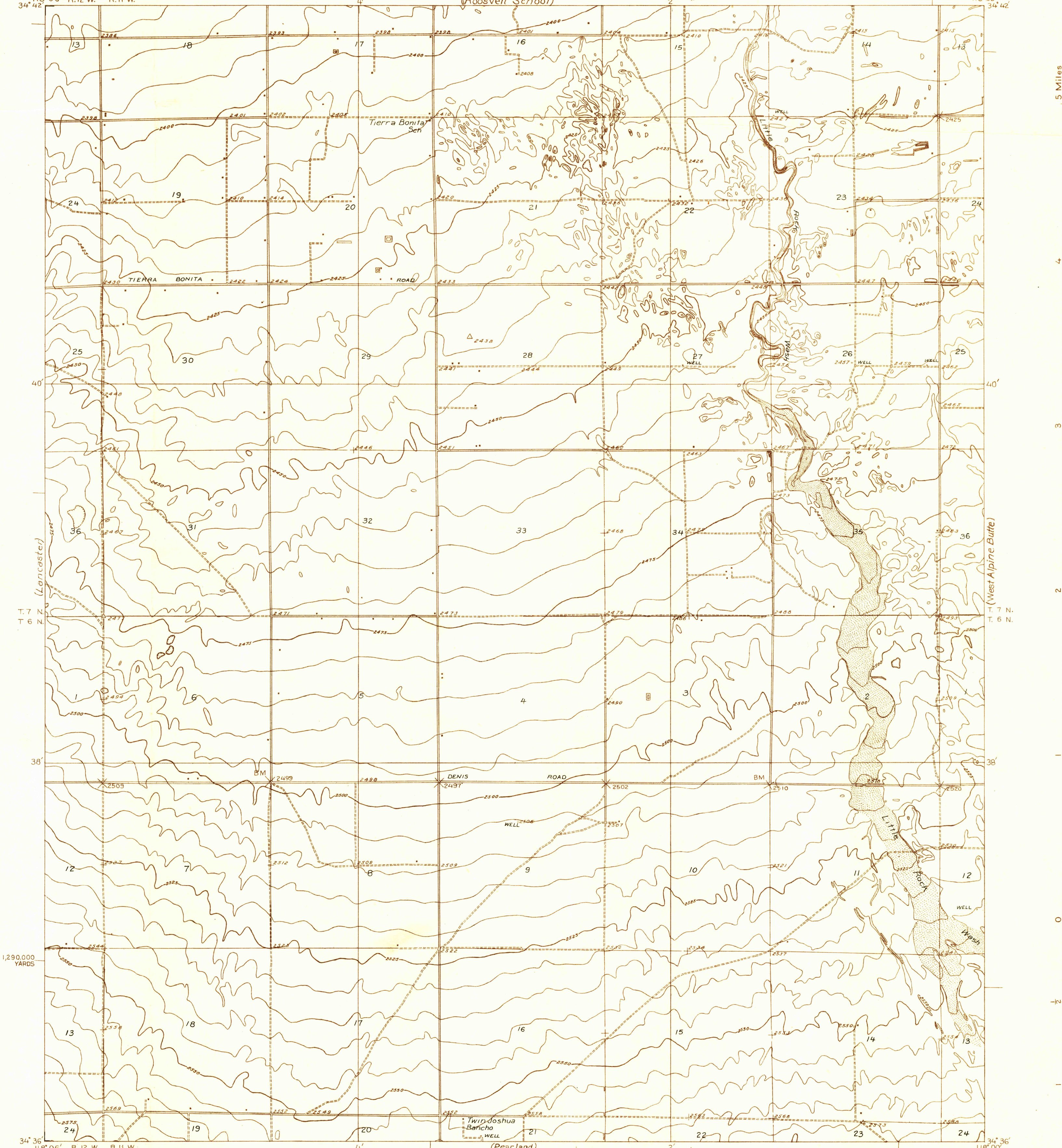


DEPARTMENT OF THE INTERIOR
U. S. GEOLOGICAL SURVEY
118° 06' R. 12 W. R. 11 W.

Advance sheet
Subject to correction


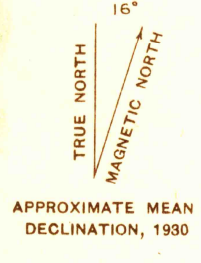
(Cosa Desierto)

(Roosevelt School)

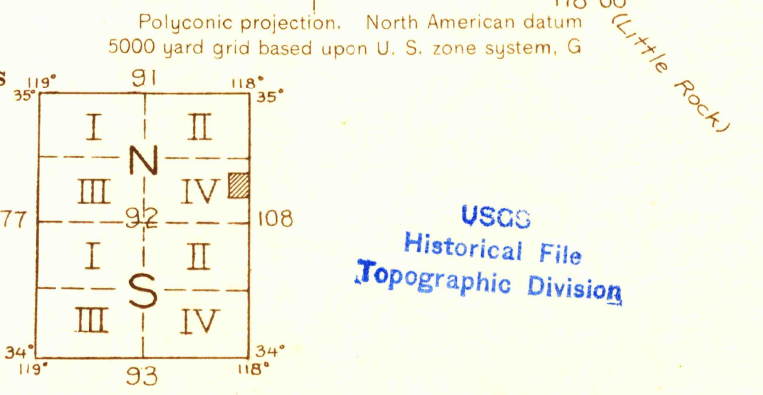


1,290,000
YARDS

1,295,000 YARDS
Scale 24,000



Contour interval 5 feet
Datum is mean sea level



USGS
Historical File
Topographic Division

USGS
Historical File
Topographic Division

TIERRA BONITA, CALIF.