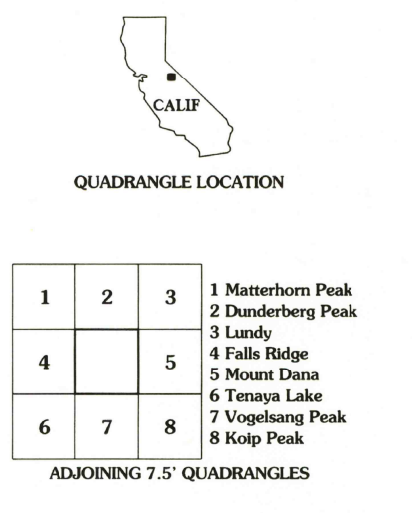
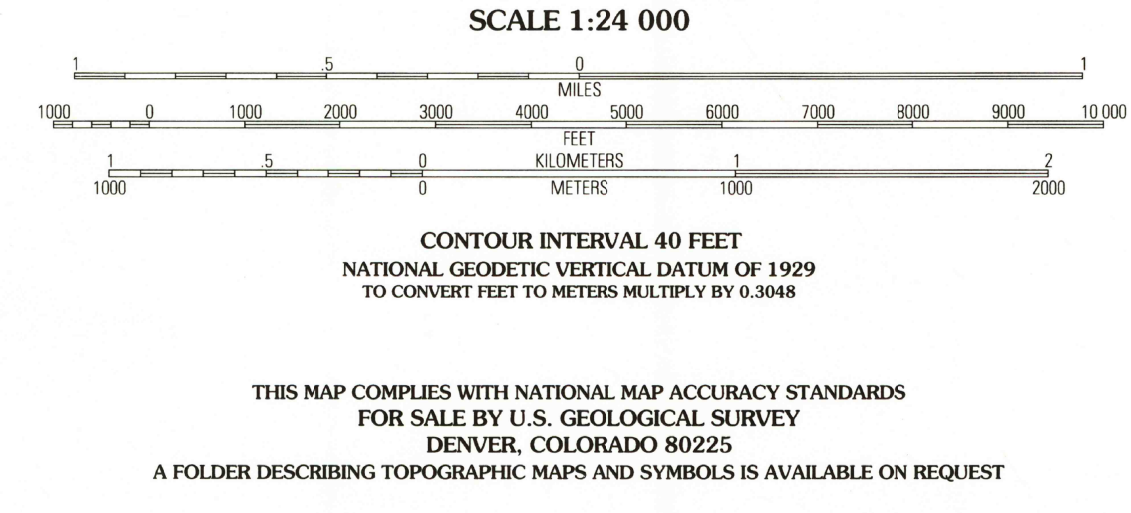
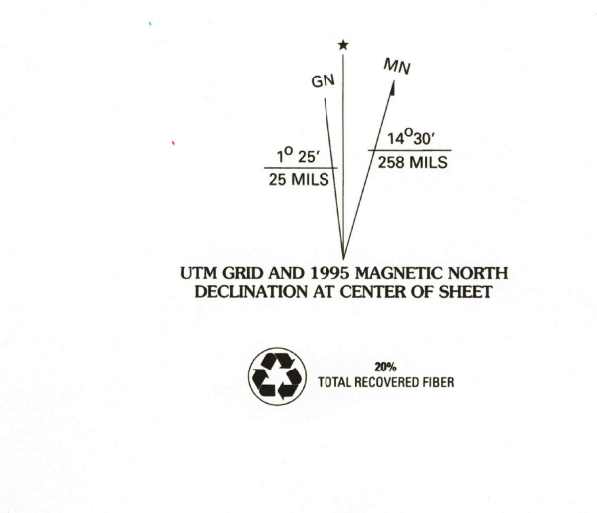




Produced by the U.S. Geological Survey
 Revised by the U.S. Forest Service
 Areas outside the National Forest System lands may not have been revised.
 Control by USGS and NOS/NOAA
 Compiled from aerial photographs taken 1984. Revised from aerial photographs taken 1993. Partial field check by U.S. Forest Service 1994.
 North American Datum of 1927 (NAD 27). Projection and 10 000-foot ticks: California coordinate system, zone 3 (Lambert conformal conic). Blue 1000-meter Universal Transverse Mercator ticks, zone 11
 North American Datum of 1983 (NAD 83) is shown by dashed corner ticks. The values of the shift between NAD 27 and NAD 83 for 7.5-minute intersections are obtainable from National Geodetic Survey NADCON software
 Non-National Forest System lands within the National Forest
 Inholdings may exist in other National or State reservations
 This map is not a legal land line or ownership document. Public lands are subject to change and leasing, and may have access restrictions; check with local offices. Obtain permission before entering private lands
 Unsurveyed land net is not official
 Where omitted, landlines have not been established



HIGHWAYS AND ROADS

- Interstate
- U. S.
- State
- County
- National Forest, suitable for passenger cars
- National Forest, suitable for high clearance vehicles
- National Forest Trail
- Primary highway
- Secondary highway
- Light-duty road
- Paved
- Gravel
- Dir
- Composition unspecified
- Unimproved; 4 wheel drive
- Trail
- Gate

TIOGA PASS, CA
 37119-H3-TF-024
 1994
 DMA 2159 IV NE - SERIES V895

NOV 19 2006

USGS Library, Reston, VA. Topo Archive

