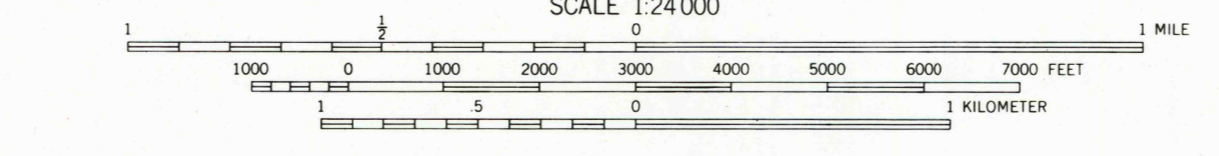
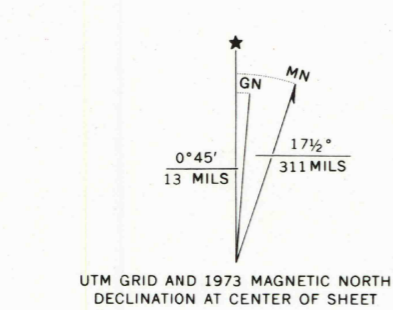
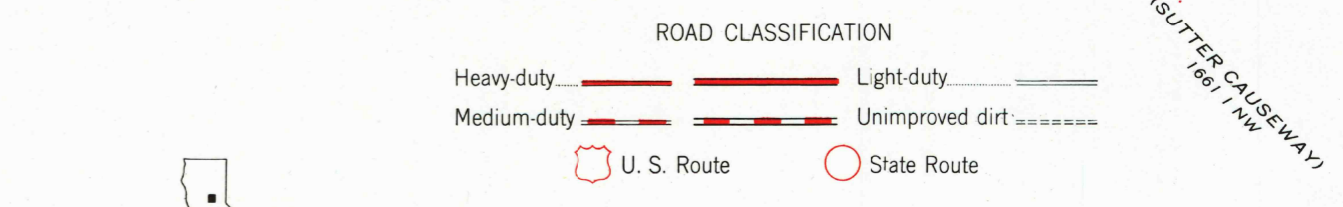


121°52'30" 1661000m E. 199 1.3 MI. TO CALIF. 20 50' 1662 III NE (SUTTER BUTTES) 1681 IV NE R. 1 E. R. 2 E. 47'30" 1662 III NE 2070 000 FEET 121°45' 39°07'30" 431000 FEET
4330000 N. 429 428 427 5' 426 425 424 423 422 2'30" 421 420 419 418 39°00' 121°52'30" 1661000m E. 199 1.3 MI. TO CALIF. 20 50' 1662 III NE (SUTTER BUTTES) 1681 IV NE R. 1 E. R. 2 E. 47'30" 1662 III NE 2070 000 FEET 121°45' 39°07'30" 431000 FEET
MAPPED, EDITED, AND PUBLISHED BY THE GEOLOGICAL SURVEY
CONTROL BY USGS AND USC&GS
CULTURE AND DRAINAGE FROM PHOTO MOSAIC BY USBR
AERIAL PHOTOGRAPHS TAKEN 1949
TOPOGRAPHY FROM PLANE-TABLE SURVEYS BY USGS 1952
POLYCONIC PROJECTION. 1927 NORTH AMERICAN DATUM
10,000-FOOT GRID BASED ON CALIFORNIA COORDINATE SYSTEM, ZONE 2
DASHED LAND LINES INDICATE APPROXIMATE LOCATIONS.
DOTTED LAND LINES WERE ESTABLISHED BY PRIVATE SURVEY
JIMENO LAND GRANT BOUNDARY WHICH FOLLOWS WEST BANK OF THE SACRAMENTO RIVER IS NOT SHOWN
1000-METER UNIVERSAL TRANSVERSE MERCATOR GRID TICKS, ZONE 10, SHOWN IN BLUE



CONTOUR INTERVAL 5 FEET
CONTOURS INCOMPLETE ALONG EMBANKMENTS AND DITCHES
NATIONAL GEODETIC VERTICAL DATUM OF 1929

THIS MAP COMPLIES WITH NATIONAL MAP ACCURACY STANDARDS
FOR SALE BY U.S. GEOLOGICAL SURVEY, P.O. BOX 25286, DENVER, COLORADO 80225
A FOLDER DESCRIBING TOPOGRAPHIC MAPS AND SYMBOLS IS AVAILABLE ON REQUEST



Revisions shown in purple and recompilation of woodland areas compiled in cooperation with California Department of Water Resources from aerial photographs taken 1973. This information not field checked

TISDALE WEIR, CALIF.
SE 1/4 SUTTER BUTTES 15' QUADRANGLE
N 3900-W 12145/7.5

1952
PHOTOREVISED 1973
AMS 1662 III SE-SERIES V895

