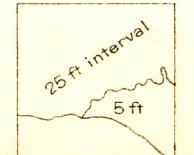

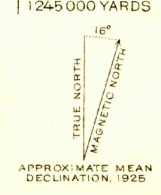




U. S. G. S.
FILE COPY
Inspection and Editing

Topography by C. P. McKinley
Underwater contours by U. S. Coast and Geodetic Survey
Control by U. S. Geological Survey and U. S. Coast and Geodetic Survey
Surveyed in 1925

U. S. G. S.
FILE COPY
Inspection and Editing



Polyconic projection, North American datum
E000 yard grid based upon U.S. zone system, G
Shore line is the margin of water at mean high tide, 5 feet above mean lower low water at San Pedro
TOPANGA CANYON, CALIF
Edition of 1928
reprinted 1932

APR 28 1937 (2190)

2190