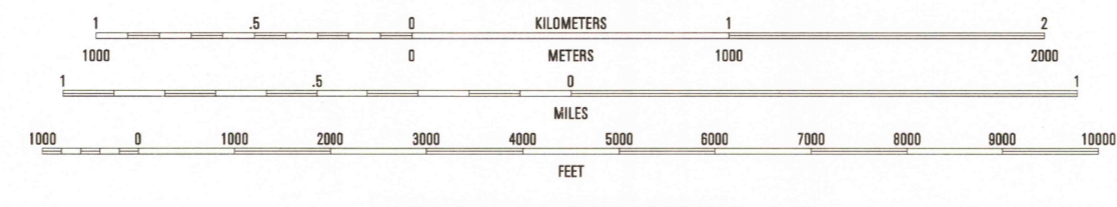
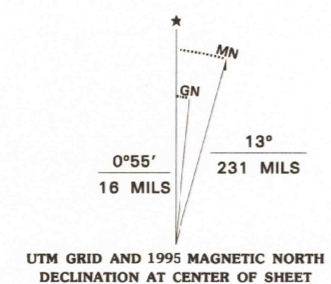


Produced by the United States Geological Survey
Control by USGS, NOS/NOAA, USBR and USCE
Compiled from imagery dated 1985. Revised from imagery dated 1992. PLS and survey control current as of 1995. Map edited 1995. Contours and land elevations have not been revised and may conflict with other content
North American Datum of 1927 (NAD 27). Projection and blue 1000-foot ticks: California Transverse Mercator, zone 6
North American Datum of 1983 (NAD 83) is shown by dashed corner ticks. The values of the shift between NAD 27 and NAD 83 for 7.5-minute intersections are obtainable from National Geodetic Survey NADCON software
There may be private inholdings within the boundaries of the National or State reservations shown on this map



CONTOUR INTERVAL 20 FEET
NATIONAL GEODETIC VERTICAL DATUM OF 1929
TO CONVERT FEET TO METERS MULTIPLY BY 0.3048
TO CONVERT METERS TO FEET MULTIPLY BY 3.2808

THIS MAP COMPLIES WITH NATIONAL MAP ACCURACY STANDARDS
FOR SALE BY U.S. GEOLOGICAL SURVEY
DENVER, COLORADO 80225, OR RESTON, VIRGINIA 22092
A FOLDER DESCRIBING TOPOGRAPHIC MAPS AND SYMBOLS IS AVAILABLE ON REQUEST

QUADRANGLE LOCATION


1	2	3
4	5	6
7	8	

- 1 Iris Wash
- 2 Lion Head Mountain
- 3 Peleg Well
- 4 Iris
- 5 Mammouth Wash
- 6 West
- 7 Ames
- 8 Acolla

ROAD CLASSIFICATION

Primary highway hard surface	Light-duty road, hard or improved surface
Secondary highway hard surface	Unimproved road

 Interstate Route
 U.S. Route
 State Route



TORTUGA, CA
33115-B3-TF-024
1992
DMA 2950 III NE-SERIES V895