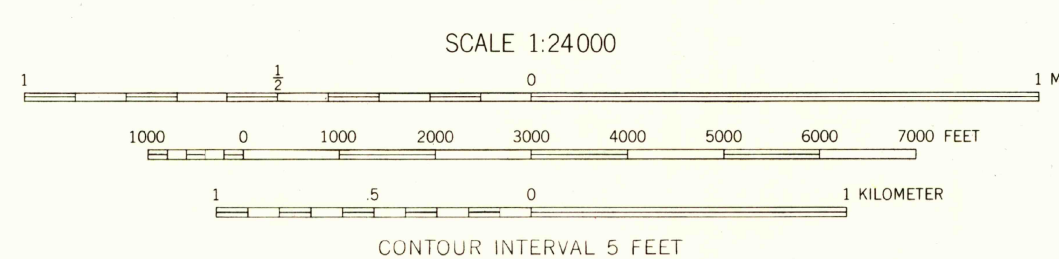
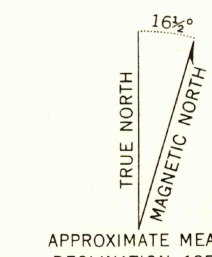



Mapped, edited, and published by the Geological Survey  
Control by USGS, USC&GS, and USCE  
Culture and drainage compiled from aerial photographs  
taken 1955. Topography by planetable surveys 1956  
Polyconic projection. 1927 North American datum  
10,000-foot grid based on California coordinate system, zone 4  
1000-meter Universal Transverse Mercator grid ticks,  
zone 10, shown in blue  
Dotted land lines were established by private surveys  
This map lies within a subsidence area



ROAD CLASSIFICATION  
Medium-duty — Light-duty  
Unimproved dirt  
State Route



TRANQUILITY, CALIF.—  
NE 4 TRANQUILITY 15' QUADRANGLE  
N3637.5—W12015/7.5  
SEP 23 1957

THIS MAP COMPLIES WITH NATIONAL MAP ACCURACY STANDARDS  
FOR SALE BY U. S. GEOLOGICAL SURVEY, DENVER 2, COLORADO OR WASHINGTON 25, D. C.  
A FOLDER DESCRIBING TOPOGRAPHIC MAPS AND SYMBOLS IS AVAILABLE ON REQUEST

USGS  
FILE COPY  
TOPOGRAPHIC DIVISION

2640