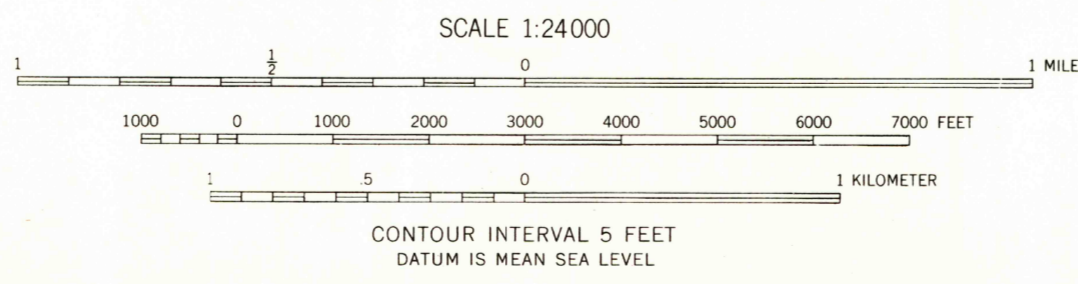
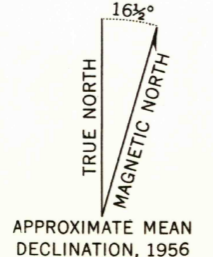
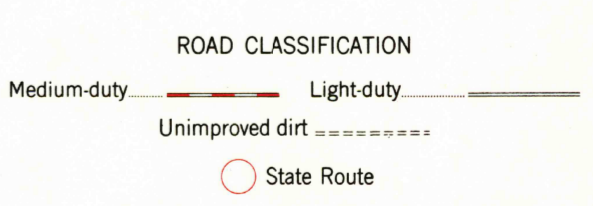


Mapped, edited, and published by the Geological Survey
Control by USGS and USC&GS
Culture and drainage compiled from aerial photographs
taken 1955. Topography by planetable surveys 1956
Polyconic projection. 1927 North American datum
10,000-foot grid based on California coordinate system, zone 4
1000-meter Universal Transverse Mercator grid ticks,
zone 10, shown in blue
This map lies within a subsidence area



USGS
Historical File
Topographic Division



TRES PICOS FARM, CALIF.
NE/4 JOAQUIN ROCKS 15' QUADRANGLE
N3622.5—W12015/7.5

THIS MAP COMPLIES WITH NATIONAL MAP ACCURACY STANDARDS
FOR SALE BY U. S. GEOLOGICAL SURVEY, DENVER 25, COLORADO OR WASHINGTON 25, D. C.
A FOLDER DESCRIBING TOPOGRAPHIC MAPS AND SYMBOLS IS AVAILABLE ON REQUEST

1956

2610