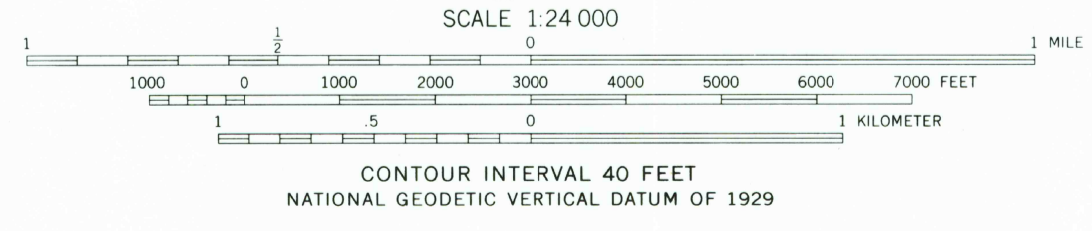
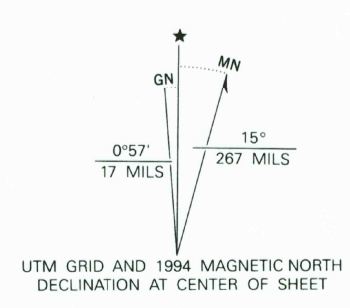



Produced by the United States Geological Survey  
Control by USGS and NOS/NOAA  
Compiled from imagery taken 1976. Photoinspected using  
imagery dated 1990; no major culture or drainage changes  
observed. PLS and survey control current as of 1978  
Boundaries and names verified 1994  
North American Datum of (NAD 27). Projection and  
10,000-foot ticks. California Coordinate System, zone 4  
(Lambert Conformal Conic)  
Blue 1000-meter Universal Transverse Mercator ticks, zone 11  
North American Datum of 1983 (NAD 83) is shown by dashed  
corner ticks. The values of the shift between NAD 27 and NAD 83  
for 7.5-minute intersections are obtainable from National Geodetic  
Survey NADCON software  
There may be private inholdings within the boundaries of the  
National or State reservations shown on this map  
Where omitted, land lines have not been established  
or are not shown because of insufficient data



ROAD CLASSIFICATION

Primary highway, hard surface	Light-duty road, hard or improved surface
Secondary highway, hard surface	Unimproved road
Interstate Route	U. S. Route
	State Route



TUNGSTEN HILLS, CA  
37118-C5-F024  
1990  
DMA 2258 1 SE-SERIES V895

THIS MAP COMPLIES WITH NATIONAL MAP ACCURACY STANDARDS  
FOR SALE BY U. S. GEOLOGICAL SURVEY, DENVER, COLORADO 80225, OR RESTON, VIRGINIA 22092  
A FOLDER DESCRIBING TOPOGRAPHIC MAPS AND SYMBOLS IS AVAILABLE ON REQUEST