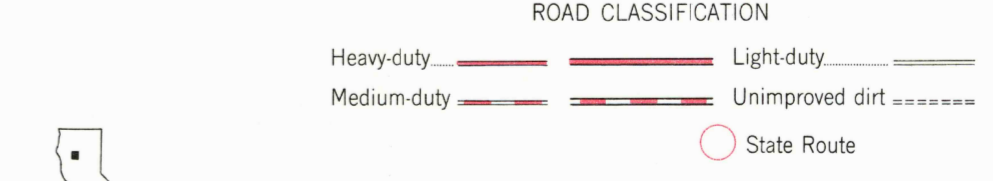
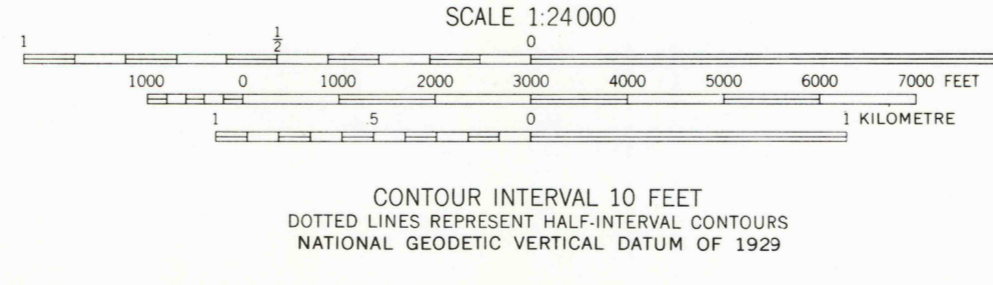
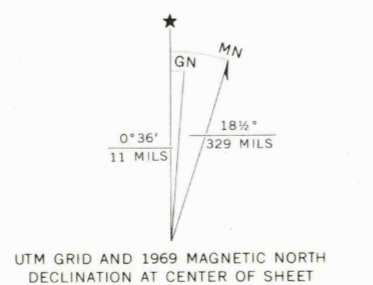


Mapped, edited, and published by the Geological Survey
Control by USGS and USC&GS
Topography from aerial photographs by Kelsch plotter and by plane-table surveys 1951. Aerial photographs taken 1947
Polyconic projection. 1927 North American datum
10,000-foot grid based on California coordinate system, zone 1
Dashed land lines indicate approximate locations
Unchecked elevations are shown in brown
1000-metre Universal Transverse Mercator grid ticks, zone 10, shown in blue
Revisions shown in purple compiled in cooperation with California Department of Water Resources from aerial photographs taken 1969. This information not field checked



TUSCAN SPRINGS, CALIF.
NE/4 RED BLUFF 15' QUADRANGLE
N4007.5-W122007.5
1951
PHOTOREVISED 1969
AMS 1564 II NE-SERIES V895

THIS MAP COMPLIES WITH NATIONAL MAP ACCURACY STANDARDS
FOR SALE BY U.S. GEOLOGICAL SURVEY, DENVER, COLORADO 80225, OR RESTON, VIRGINIA 22092
A FOLDER DESCRIBING TOPOGRAPHIC MAPS AND SYMBOLS IS AVAILABLE ON REQUEST