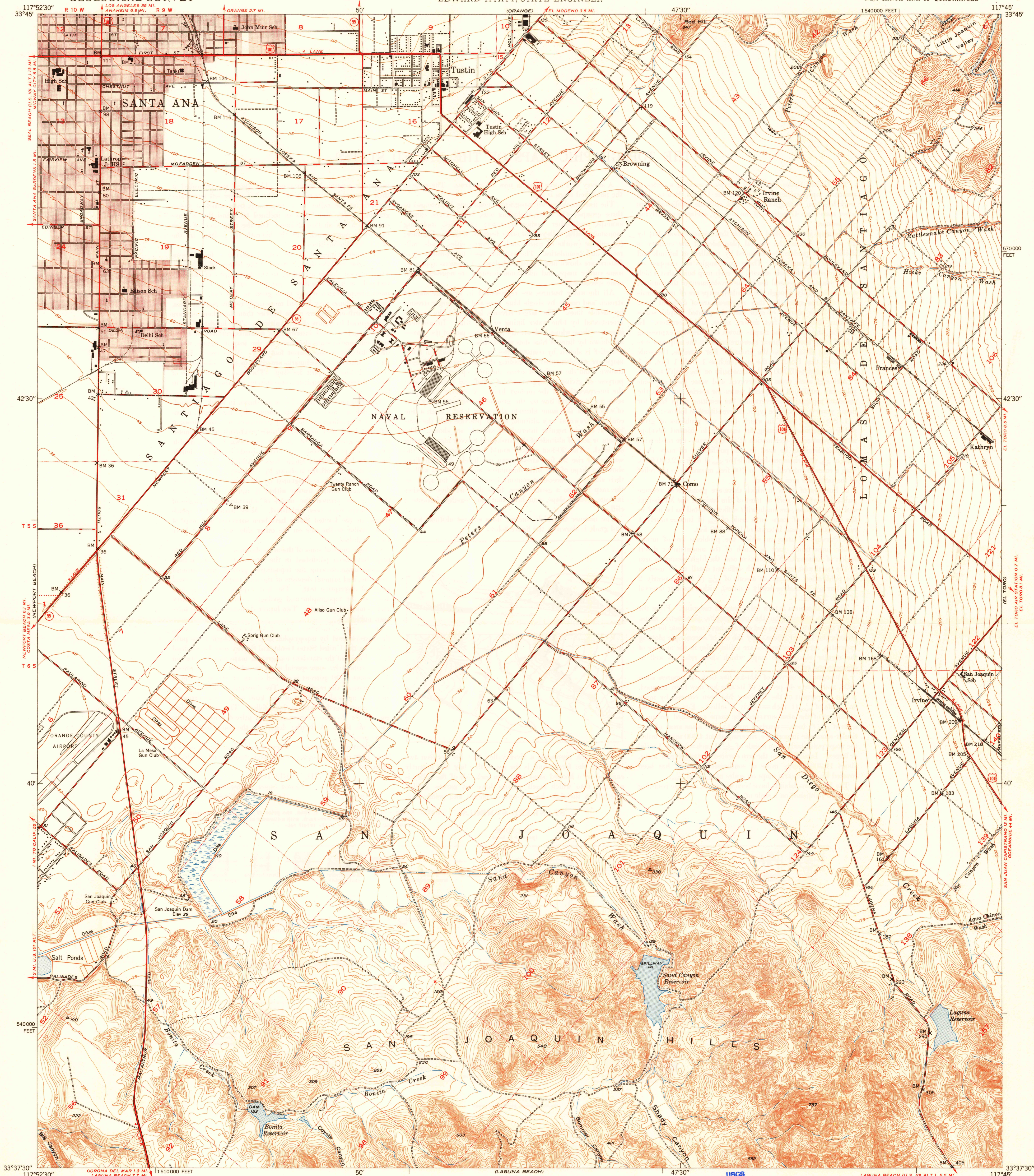


UNITED STATES  
DEPARTMENT OF THE INTERIOR  
GEOLOGICAL SURVEY

STATE OF CALIFORNIA  
EARL WARREN, GOVERNOR  
C. H. PURCELL, DIRECTOR OF PUBLIC WORKS  
EDWARD HYATT, STATE ENGINEER

U. S. G. S.  
FILE COPY  
Inspection and Editing

TUSTIN QUADRANGLE  
CALIFORNIA-ORANGE CO.  
7.5 MINUTE SERIES (TOPOGRAPHIC)  
NE/4 SANTA ANA 15 QUADRANGLE



Mapped, edited, and published by the Geological Survey

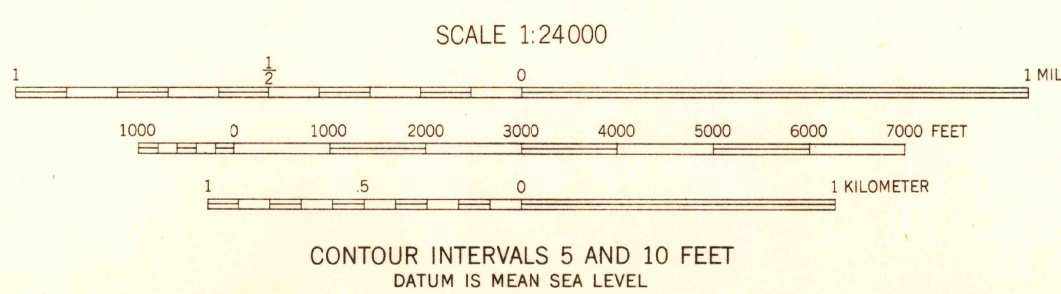
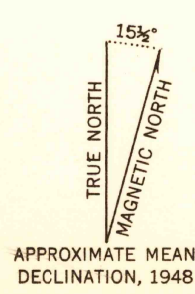
Control by USGS and USC&GS

Culture and drainage from aerial photographs by multiplex methods  
Topography by multiplex methods and by plane-table surveys 1932  
Aerial photographs taken 1946. Field check 1948

Polycyclic projection. 1927 North American datum  
10,000-foot grid based on California coordinate system,  
zone 6

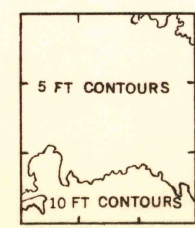
Red tint indicates areas in which only  
landmark buildings are shown

Land lines within San Joaquin, Santiago de Santa Ana, and  
Lomas de Santiago grants were established by private survey



USGS  
Historical File  
Topographic Division

ROAD CLASSIFICATION  
HEAVY-DUTY ALL WEATHER ROADS  
Heavy-duty... **LANE IS LANE**  
Medium-duty... **LANE IS LANE**  
Loose surface, graded, or narrow hard-surface...  
U. S. Route  
State Route



U. S. G. S.  
FILE COPY  
Inspection and Editing

TUSTIN, CALIF.  
NE/4 SANTA ANA 15 QUADRANGLE  
N3337.5-W11745/7.5

EDITION OF 1950

THIS MAP COMPLIES WITH NATIONAL MAP ACCURACY STANDARDS  
FOR SALE BY U. S. GEOLOGICAL SURVEY, DENVER, COLORADO OR WASHINGTON 25, D. C.