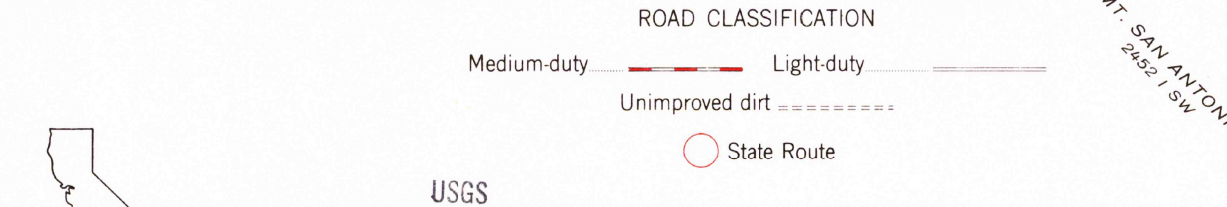
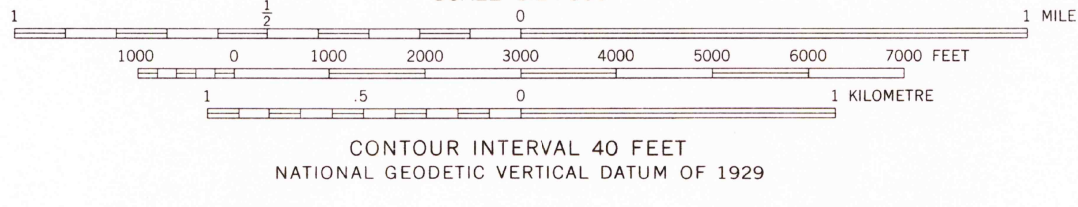
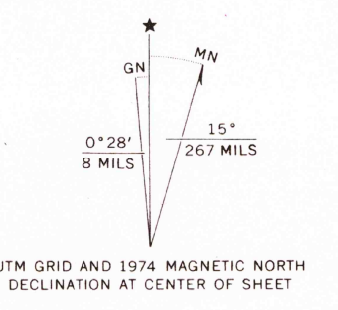


Mapped, edited, and published by the Geological Survey  
Control by USGS and NOS/NOAA  
Topography from aerial photographs by photogrammetric methods  
Aerial photographs taken 1957. Field check 1958  
Polyconic projection. 1927 North American datum  
10,000-foot grids based on California coordinate system,  
zones 7 and 5  
1000-metre Universal Transverse Mercator grid ticks,  
zone 11, shown in blue  
Dashed land lines indicate approximate locations  
Land lines unsurveyed in part of T. 4 N.—R. B. W.  
Unchecked elevations are shown in brown



USGS  
HISTORICAL FILE  
TOPOGRAPHIC DIVISION

VALYERMO, CALIF.  
NE 4 VALYERMO 15' QUADRANGLE  
N3422.5—W11745.7.5 NOV 19 1975

THIS MAP COMPLIES WITH NATIONAL MAP ACCURACY STANDARDS  
FOR SALE BY U. S. GEOLOGICAL SURVEY, DENVER, COLORADO 80225, OR RESTON, VIRGINIA 22092  
A FOLDER DESCRIBING TOPOGRAPHIC MAPS AND SYMBOLS IS AVAILABLE ON REQUEST

Revisions shown in purple compiled from aerial photographs  
taken 1974. This information not field checked

1958  
PHOTOREVISED 1974  
AMS 2452 IV NE—SERIES V895