

DEPARTMENT OF THE INTERIOR  
U. S. GEOLOGICAL SURVEY

92-5-III  
LOS ANGELES COUNTY, CALIFORNIA  
BOARD OF SUPERVISORS  
SIDNEY T. GRAVES, CHAIRMAN  
J. E. ROCKHOLD, COUNTY SURVEYOR

Advance sheet  
Subject to correction

CALIFORNIA  
(LOS ANGELES COUNTY)  
VEJOR QUADRANGLE


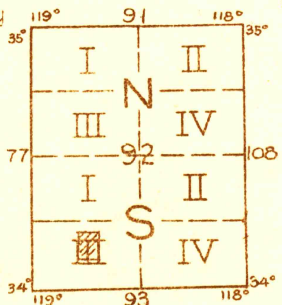
THIS AREA IS SHOWN ON THE MAP OF TRIUNFO PASS QUADRANGLE,  
SURVEYED IN 1900, SCALE 1:62,500

THIS AREA IS SHOWN ON THE MAP OF CALABASAS QUADRANGLE,  
SURVEYED IN 1893, 1900, AND 1901, SCALE 1:62,500

▲ Cheeseboro

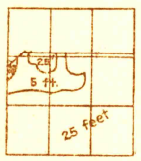


T. G. Gerdine, Division Engineer  
Topography by C. W. H. Nessler  
Control by U. S. Geological Survey  
Surveyed in 1923



Contour interval 5 and 25 feet. (See diagram)  
Datum is mean sea level

RECEIVED  
DEC 1 - 1923  
Map Information Office



Polyconic projection. North American datum  
5000 yard grid based upon U. S. zone system, G  
APPROXIMATE MEAN  
DECLINATION, 1923

VEJOR, CALIF.