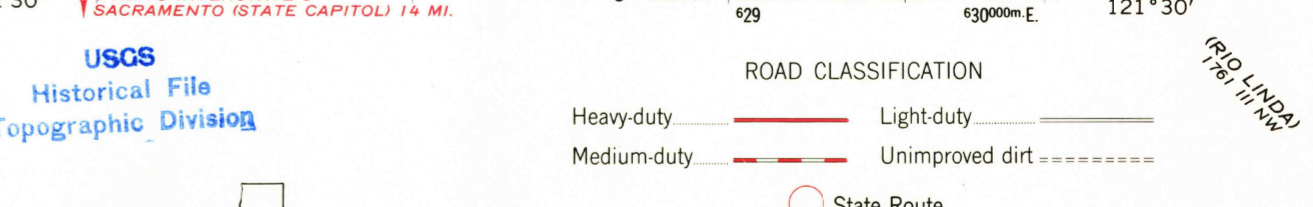
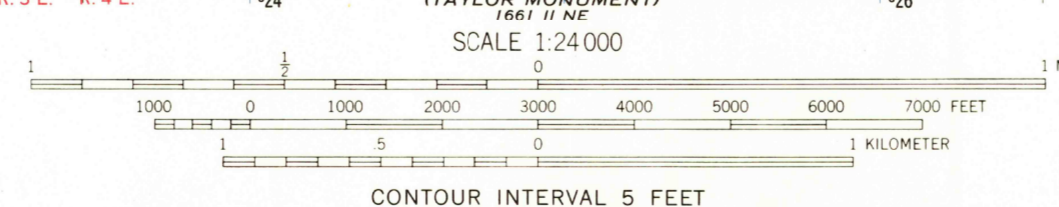
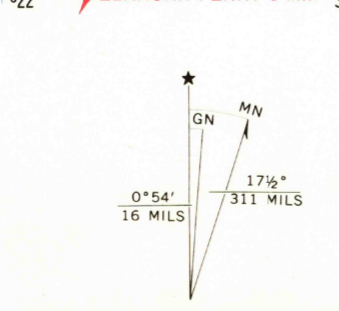


Mapped, edited, and published by the Geological Survey  
Control by USGS, USC&GS, and U.S. Bureau of Reclamation  
Planimetry by photogrammetric methods by USBR from aerial photographs  
taken 1949. Topography from planetable surveys by USGS 1952  
Revised from aerial photographs taken 1966. Field checked 1967  
Polyconic projection. 1927 North American datum  
10,000-foot grid based on California coordinate system, zone 2  
1000-meter Universal Transverse Mercator grid ticks,  
zone 10, shown in blue  
Fine red dashed lines indicate selected fence lines  
Dotted land lines were established by private survey  
Land grant boundary which follows the bank of the  
Sacramento River is not shown  
Sutter Bypass areas subject to inundation during periods of high water



THIS MAP COMPLIES WITH NATIONAL MAP ACCURACY STANDARDS  
FOR SALE BY U.S. GEOLOGICAL SURVEY, DENVER, COLORADO 80225, OR WASHINGTON, D. C. 20242  
A FOLDER DESCRIBING TOPOGRAPHIC MAPS AND SYMBOLS IS AVAILABLE ON REQUEST



U.S.G.S. VERONA, CALIF.  
FILE COPY  
TOPOGRAPHIC DIVISION  
N 3845—W 12130/7.5  
1967  
AMS 1661 1 SE—SERIES V895

DEC 17 1969