

(Hogart Ranch)

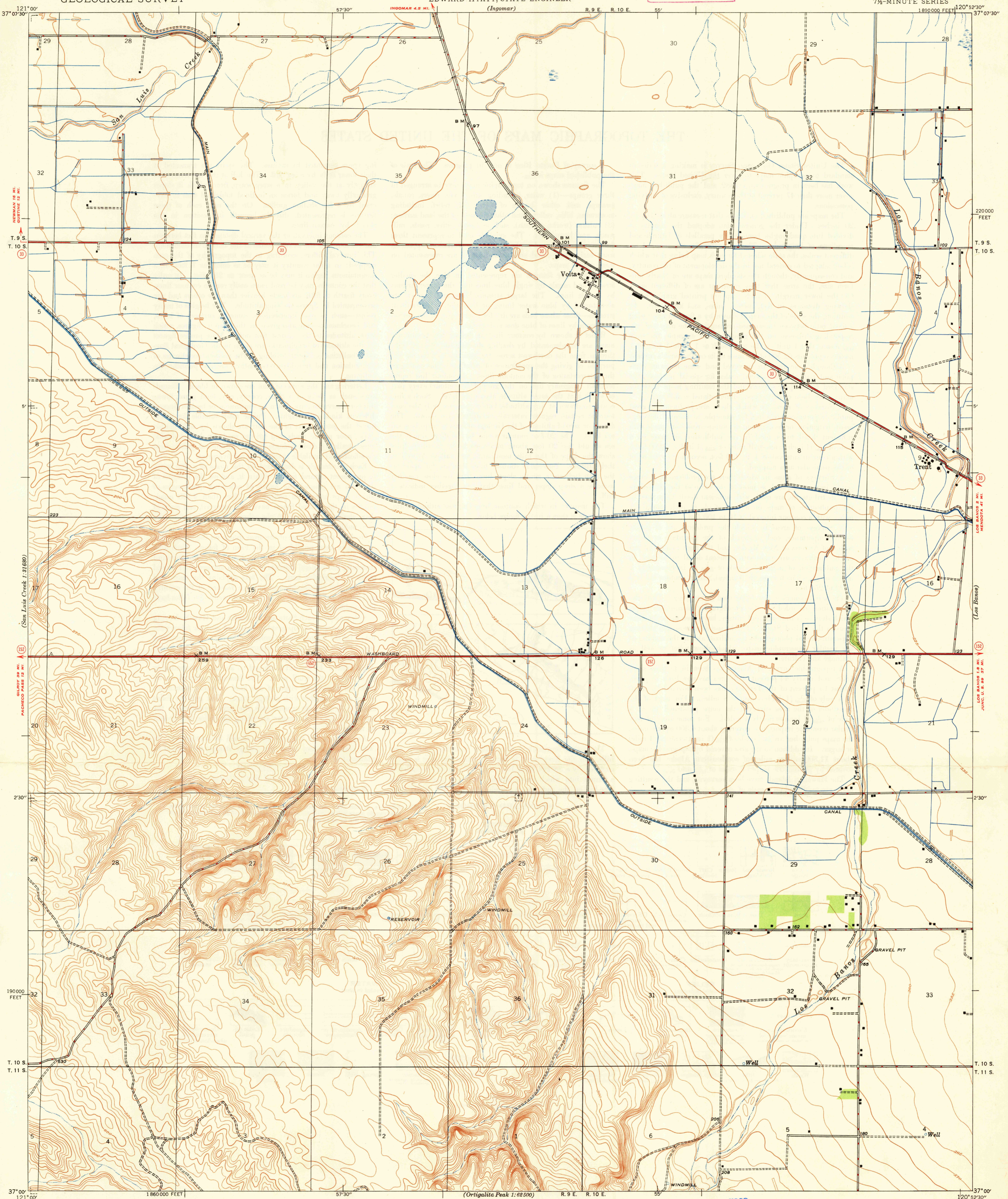
UNITED STATES DEPARTMENT OF THE INTERIOR GEOLOGICAL SURVEY

STATE OF CALIFORNIA EARL WARREN, GOVERNOR C. H. PURCELL, DIRECTOR OF PUBLIC WORKS EDWARD HYATT, STATE ENGINEER (Ingomar)

U. S. G. S. FILE COPY Inspection and Editing.


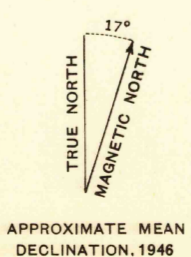
CALIFORNIA (MERCED COUNTY) VOLTA QUADRANGLE 7 1/2-MINUTE SERIES

(San Luis Ranch)



Mapped by the Geological Survey 1916 Culture revised in 1946

ROAD CLASSIFICATION 1947 Dependable hard surface, Heavy-duty road, Secondary hard surface, All-weather road, More than two lanes indicated along road with tick at point of change.



Contour intervals 5 feet and 25 feet changing on the 400 foot contour Datum is mean sea level

USCS Historical File Topographic Division

U. S. G. S. FILE COPY Inspection and Editing.

Polyconic projection. 1927 North American datum 10000 foot grid based on California (3) rectangular coordinate system. Dotted corners indicate positions of meridian and parallels based on North American datum

VOLTA, CALIF. Edition of 1947 N 3700-W 12052.5/7.5

DEC 26 1947

1/30