

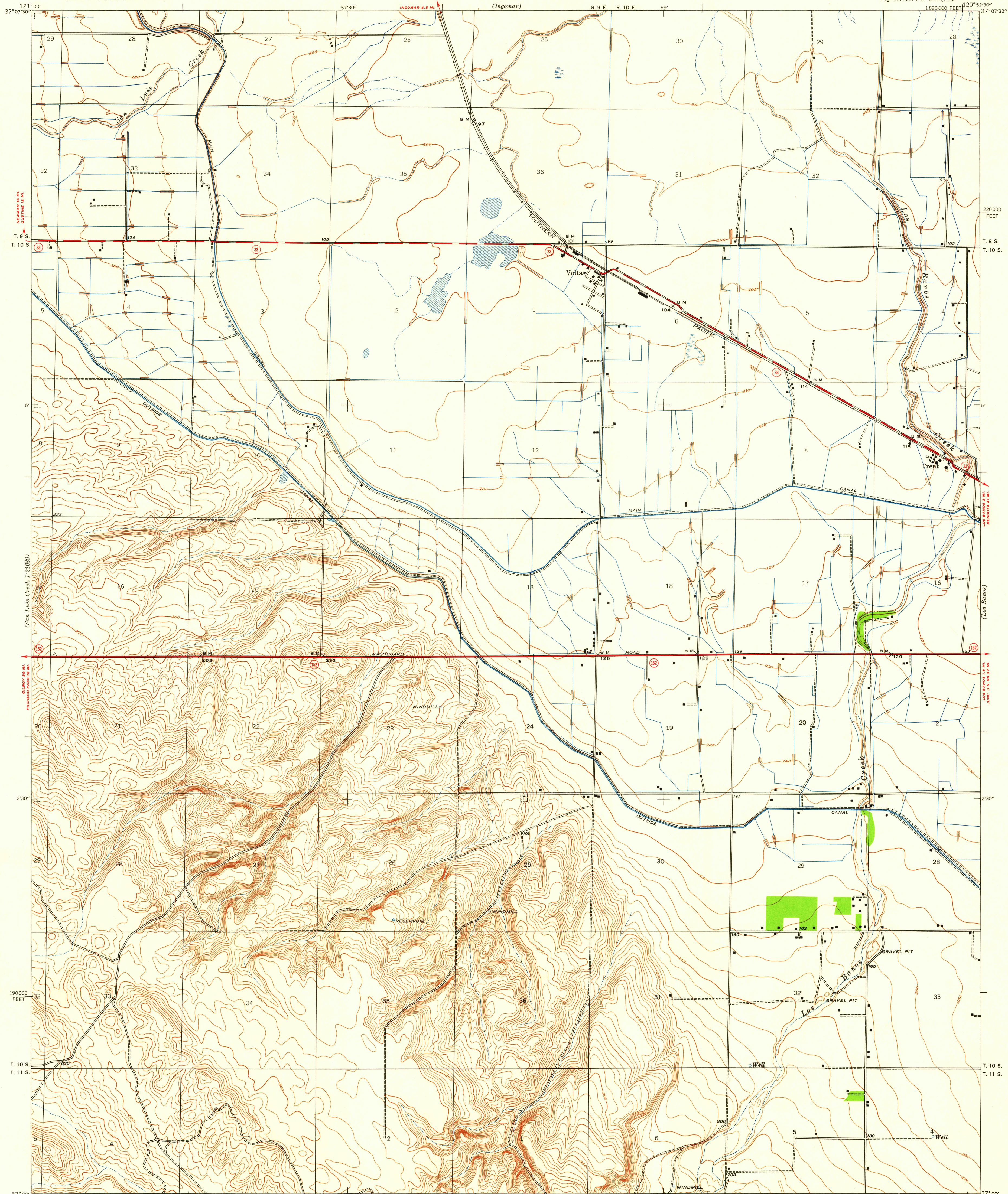
(Howard Ranch)

UNITED STATES DEPARTMENT OF THE INTERIOR GEOLOGICAL SURVEY

STATE OF CALIFORNIA EARL WARREN, GOVERNOR C. H. PURCELL, DIRECTOR OF PUBLIC WORKS EDWARD HYATT, STATE ENGINEER (Ingomar)

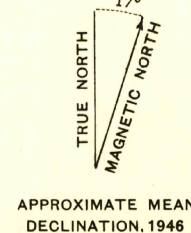
CALIFORNIA (MERCED COUNTY) VOLTA QUADRANGLE 7 1/2-MINUTE SERIES

(San Luis Ranch)

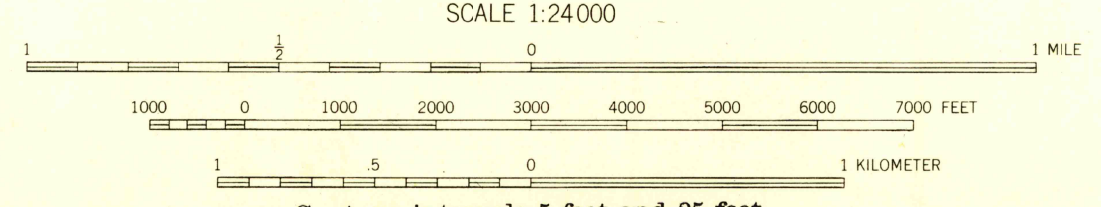


(Queen City)

Mapped by the Geological Survey 1916 Culture revised in 1946 ROAD CLASSIFICATION Heavy-duty Light-duty Medium-duty Unimproved dirt State Route



APPROXIMATE MEAN DECLINATION, 1946



FOR SALE BY U. S. GEOLOGICAL SURVEY, DENVER 25, COLORADO OR WASHINGTON 25, D. C. A FOLDER DESCRIBING TOPOGRAPHIC MAPS AND SYMBOLS IS AVAILABLE ON REQUEST

USGS Historical File Topographic Division

Polyconic projection. 1927 North American datum 10,000 foot grid based on California (3) rectangular coordinate system Dotted corners indicate positions of meridian and parallels based on North American datum.

U.S.G.S. FILE COPY TOPOGRAPHIC DIVISION

VOLTA, CALIF. Edition of 1947 N 3700-W 12052.5/7.5

(Ortigalita Peak)

660