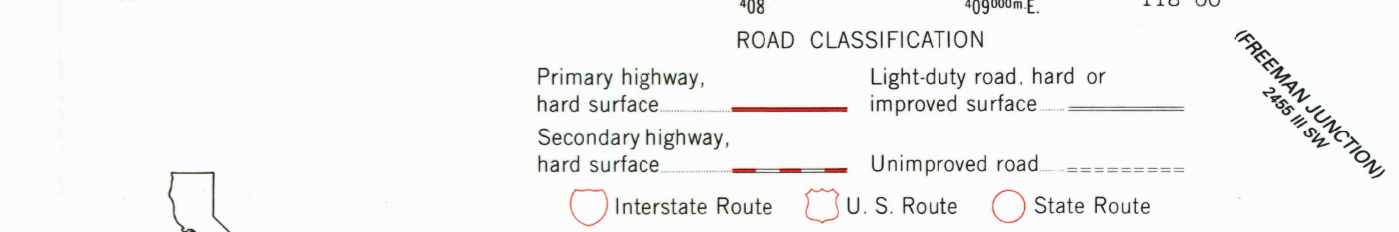
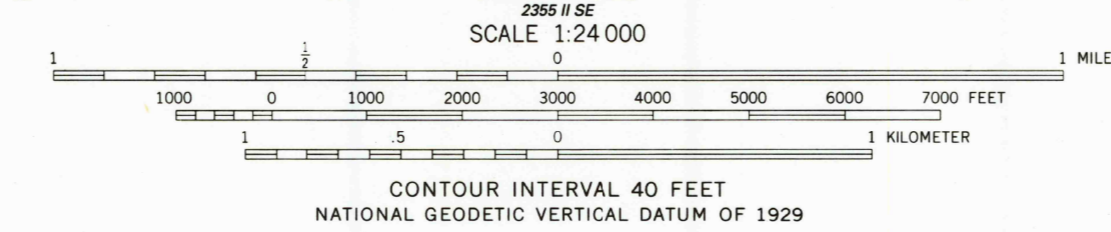
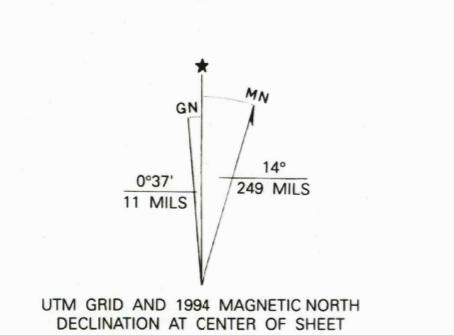


Produced by the United States Geological Survey  
Control by USGS and NOS/NOAA  
Compiled from aerial photographs taken 1971. Field checked 1972  
North American Datum of 1927 (NAD 27). Projection and  
10000-foot ticks: California Coordinate System, zone 5  
(Lambert Conformal Conic)  
Blue 1000-meter Universal Transverse Mercator ticks, zone 11  
North American Datum of 1983 (NAD 83) is shown by dashed  
corner ticks. The values of the shift between NAD 27 and NAD 83  
for 7.5-minute intersections are obtainable from National Geodetic  
Survey NADCON software  
There may be private inholdings within the boundaries of the  
National or State reservations shown on this map  
Fine red dashed lines indicate selected fence lines  
Certain land lines are omitted because of insufficient data  
Photinspected from 1989 source, no major culture or  
drainage changes observed. Boundaries and names verified 1994



THIS MAP COMPLIES WITH NATIONAL MAP ACCURACY STANDARDS  
FOR SALE BY U. S. GEOLOGICAL SURVEY, DENVER, COLORADO 80225, OR RESTON, VIRGINIA 22092  
A FOLDER DESCRIBING TOPOGRAPHIC MAPS AND SYMBOLS IS AVAILABLE ON REQUEST

Revision shown in purple and wood and compiled from  
aerial photographs taken 1983 and other sources  
Partial field check, by U. S. Forest Service, Map edited 1985

WALKER PASS, CA  
35118-F1-TF-024  
PHOTOREVISED 1985  
1972  
MINOR REVISION 1994  
DMA 2355 II NE-SERIES V895