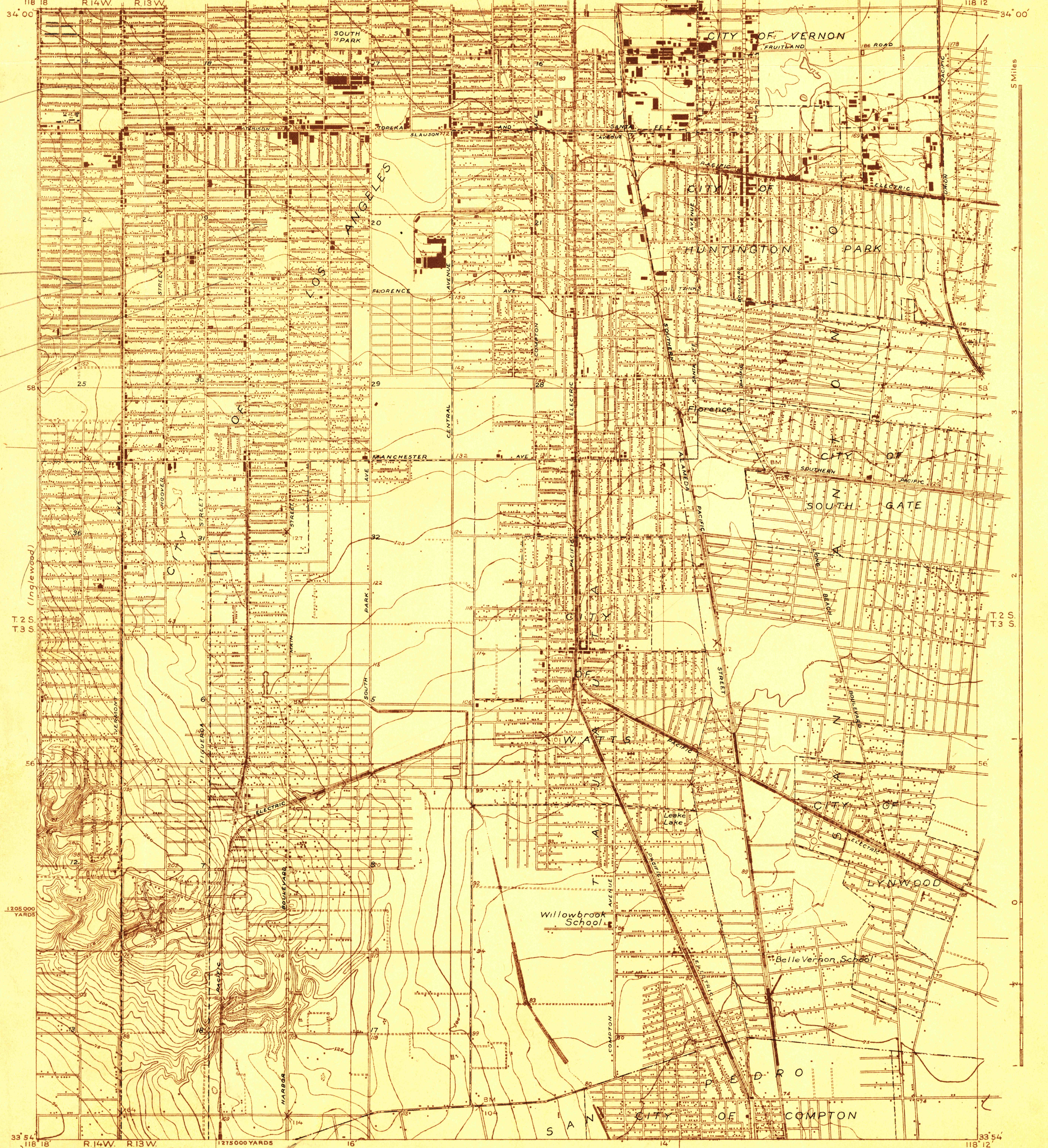
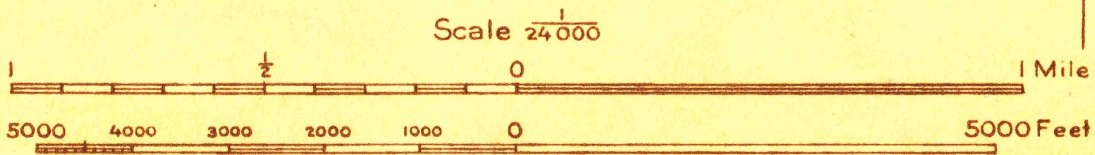


Advance sheet.  
Subject to correction.

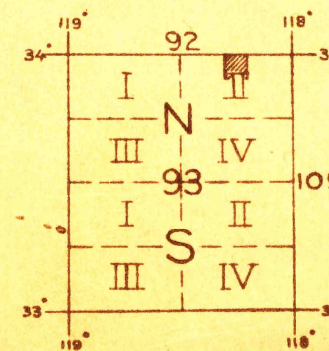
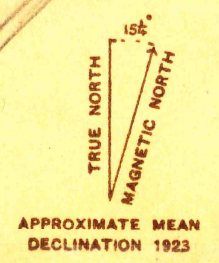


Topography by E. P. Davis and C. A. Ecklund  
Control in part by U. S. Coast and Geodetic Survey  
Surveyed in 1923

Polyconic projection. North American datum  
5000 yard grid based upon U. S. zone system, G



Davis
Ecklund



USGS  
Historical File  
Topographic Division

WATTS, CALIF