
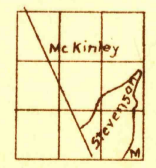


Advance sheet.
Subject to correction.

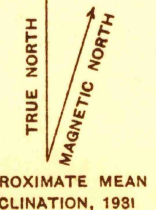


THIS AREA IS SHOWN ON THE MAP OF TEJON QUADRANGLE
SURVEYED 1900-1901, SCALE 1:125,000

H. H. Hodgeson, Division Engineer
Topography by C. P. McKinley and R. G. Stevenson
Control by U. S. Geological Survey
Surveyed in 1931.



Contour interval 25 feet
Datum is mean sea level



Polyconic projection. North American datum
USGS
Historical File
Topographic Division

WHITAKER PEAK, CALIF.

APPROXIMATE MEAN
DECLINATION, 1931