

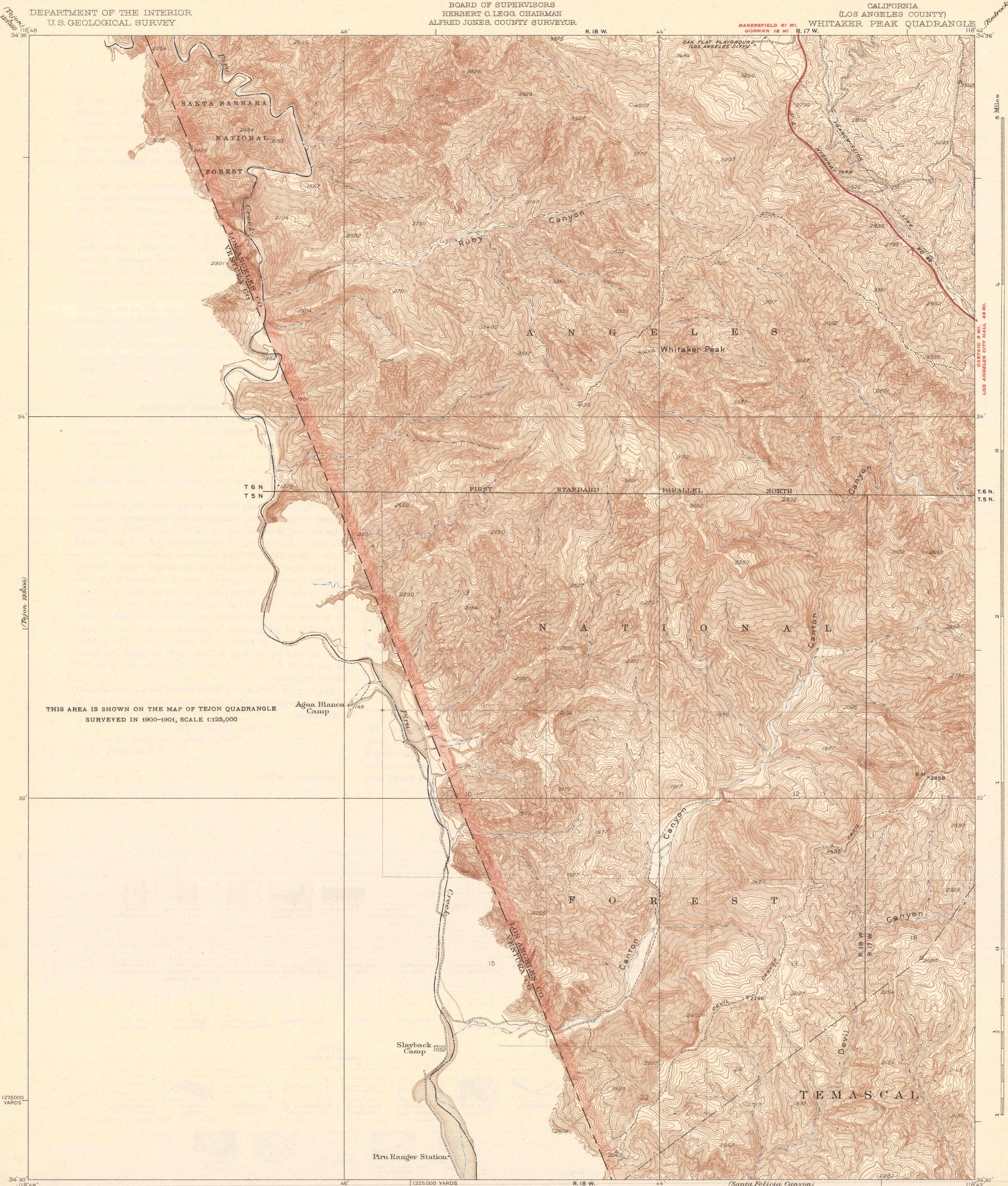
LOS ANGELES COUNTY, CALIFORNIA
BOARD OF SUPERVISORS
HERBERT C. LEGG, CHAIRMAN
ALFRED JONES, COUNTY SURVEYOR

DEPARTMENT OF THE INTERIOR
U.S. GEOLOGICAL SURVEY

CALIFORNIA
(LOS ANGELES COUNTY)
WHITAKER PEAK QUADRANGLE

BAKERSFIELD 61 MI.
GORMAN 18 MI. R. 17 W.

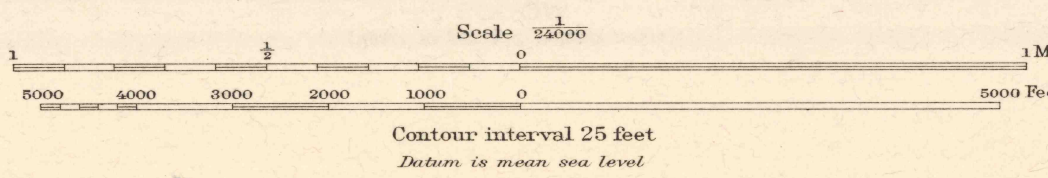
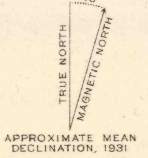
(Redrock Mtn)



THIS AREA IS SHOWN ON THE MAP OF TEJON QUADRANGLE
SURVEYED IN 1900-1901, SCALE 1:125,000

1275000
YARDS

Topography by C.P. McKinley and R.G. Stevenson
Control by U.S. Geological Survey
Surveyed in 1931



HARD IMPERVIOUSLY SURFACED ROADS
OTHER MAIN TRAVELED ROADS
INFORMATION FURNISHED BY LOS ANGELES COUNTY, 1934

Polyconic projection. North American datum
5000 yard grid based upon U.S. zone system, G
Land lines pertaining to T. 6 N.,
R. 17 and 18 W. are omitted because
land plats and topography cannot
be reconciled.

WHITAKER PEAK, CALIF.
Edition of 1935

6 Miles
LOS ANGELES CITY HALL 48 MI.
CASTAIC 8 MI.