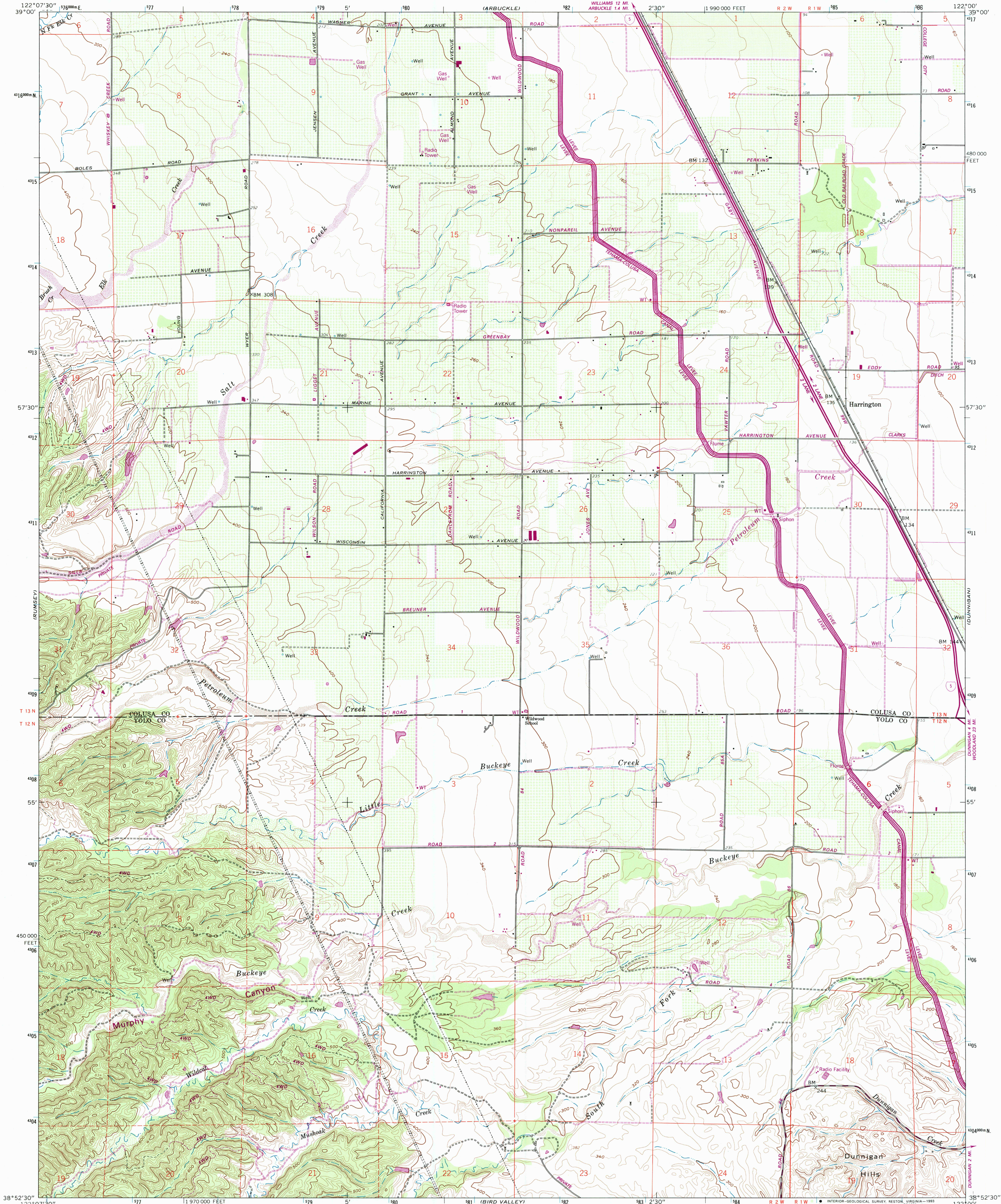
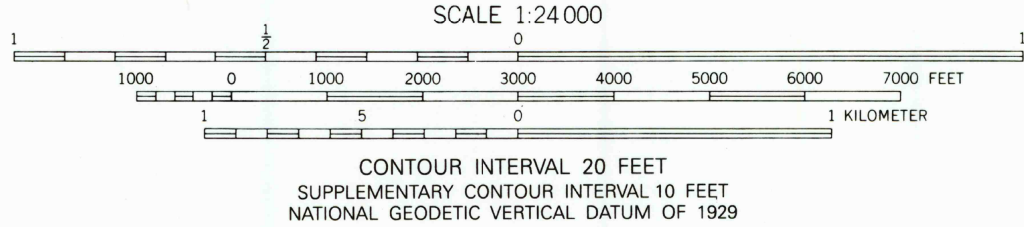
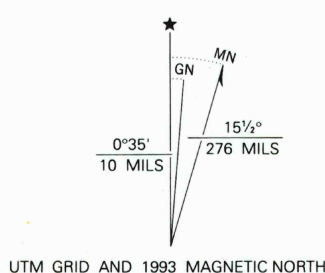


UNITED STATES
DEPARTMENT OF THE INTERIOR
GEOLOGICAL SURVEY

WILDWOOD SCHOOL QUADRANGLE
CALIFORNIA
7.5 MINUTE SERIES (TOPOGRAPHIC)



Produced by the United States Geological Survey
in cooperation with California Department of
Water Resources
Control by USGS and NOS/NOAA
Compiled from aerial photographs taken 1957. Information shown
in purple has been updated from aerial photographs taken 1967 and
field checked. Map edited 1993. Conflicts may exist between
some updated features and previously mapped contours
North American Datum of 1927 (NAD 27). Projection and
10000-foot grid ticks: California Coordinate System, zone 2
(Lambert Conformal Conic). 1000-meter Universal Transverse
Mercator grid ticks, zone 10, shown in blue.
The difference between NAD 27 and North American Datum of
1983 (NAD 83) for 7.5 minute intersections is given in USGS
Bulletin 1875. The NAD 83 is shown by dashed corner ticks



THIS MAP COMPLIES WITH NATIONAL MAP ACCURACY STANDARDS
FOR SALE BY U. S. GEOLOGICAL SURVEY, DENVER, COLORADO 80225, OR RESTON, VIRGINIA 22092
A FOLDER DESCRIBING TOPOGRAPHIC MAPS AND SYMBOLS IS AVAILABLE ON REQUEST



QUADRANGLE LOCATION

ROAD CLASSIFICATION	
Primary highway, hard surface	Light-duty road, hard or improved surface
Secondary highway, hard surface	Unimproved road
Interstate Route	U. S. Route
	State Route

WILDWOOD SCHOOL, CALIF.
38122-H1-TF-024

1959
REVISED 1993
DMA 1561 1 NE-SERIES V895